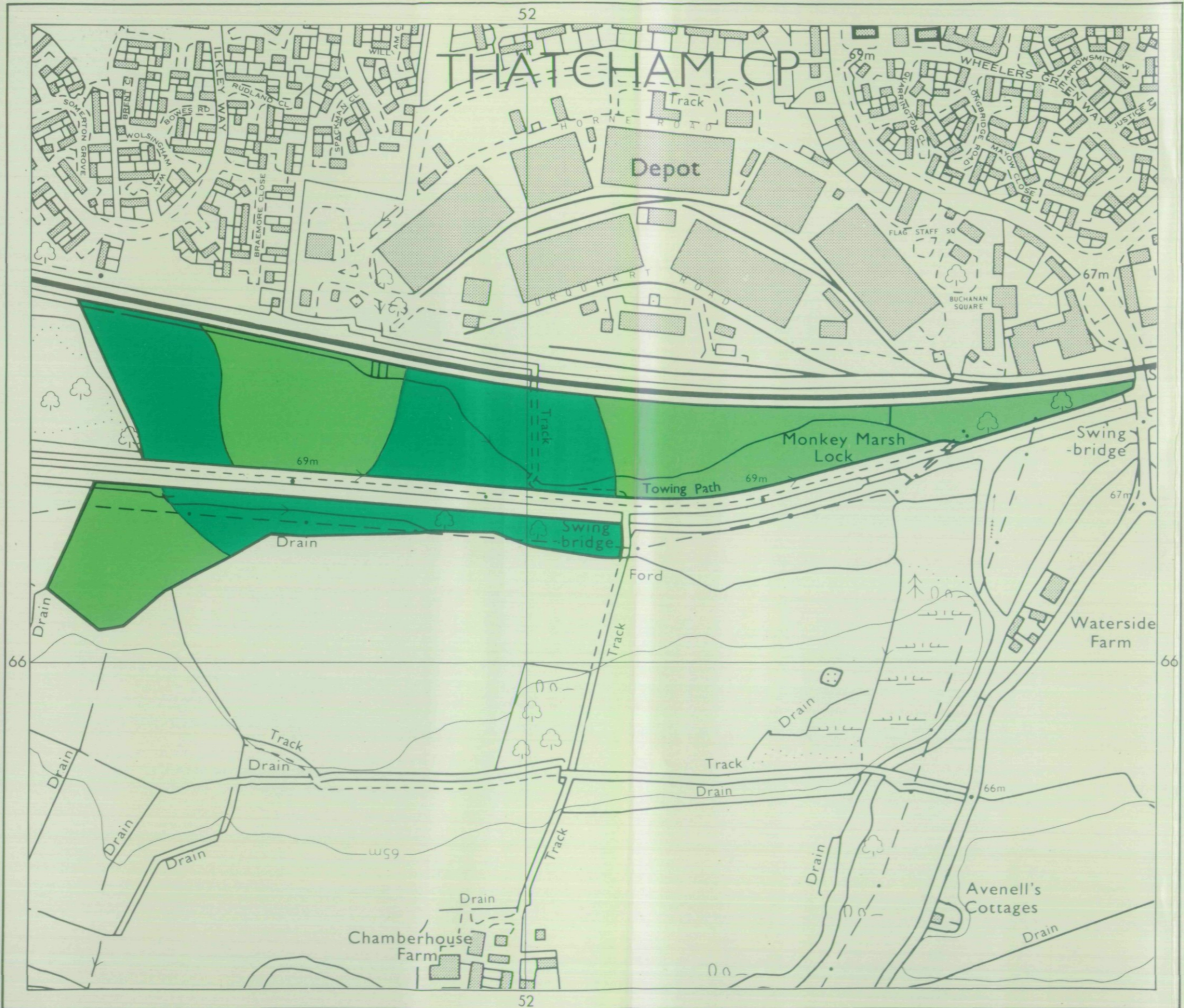


# Berkshire Minerals Plan

## Omission Site 1: North of Chamberhouse Farm, Thatcham



### Agricultural Land Classification

AGRICULTURAL LAND			
Grade	Quality	Area	% of Total
Grade 1	Not present	excellent	ha %
Grade 2	Not present	very good	ha %
Grade 3a	good	7.5 ha	43.6%
Grade 3b	moderate	9.7 ha	56.4%
Grade 4	Not present	poor	ha %
Grade 5	Not present	very poor	ha %

Total area of agricultural land surveyed 17.2 ha

Agricultural buildings ha  Not present

Woodland ha  Not present

Not surveyed ha  Not present

**NON-AGRICULTURAL LAND**

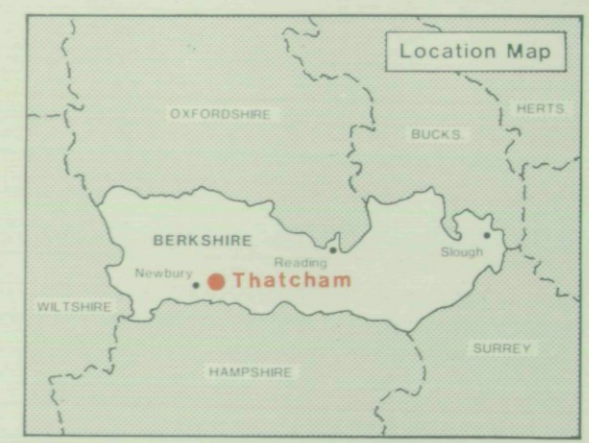
Land predominantly in urban use ha  Not present

Land in non-agricultural use ha  Not present

Total area of site 17.2 ha

For further information consult "Agricultural Land Classification of England and Wales (Revised guidelines and criteria for grading the quality of agricultural land)", M.A.F.F., 1988.

SOURCE MAPS  
SU 56 NW

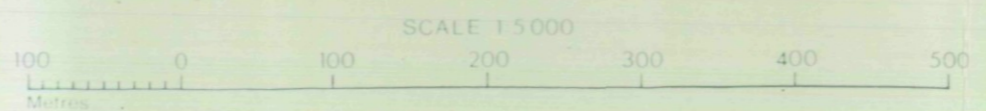


Surveyed by the Resource Planning Team. 7/93  
 Map compiled and produced by the Cartographic Unit, Resource Planning Team, Guildford Statutory Group, Agricultural Development and Advisory Service.  
 Reference no. 0202/127/93 MAFF Reference no. EL 02/00430

Ordnance Survey information reproduced with the sanction of the Controller, H.M.S.O.

Reproduction of this map in whole or in part is prohibited without the prior permission of M.A.F.F.

This map is accurate only at the scale shown.

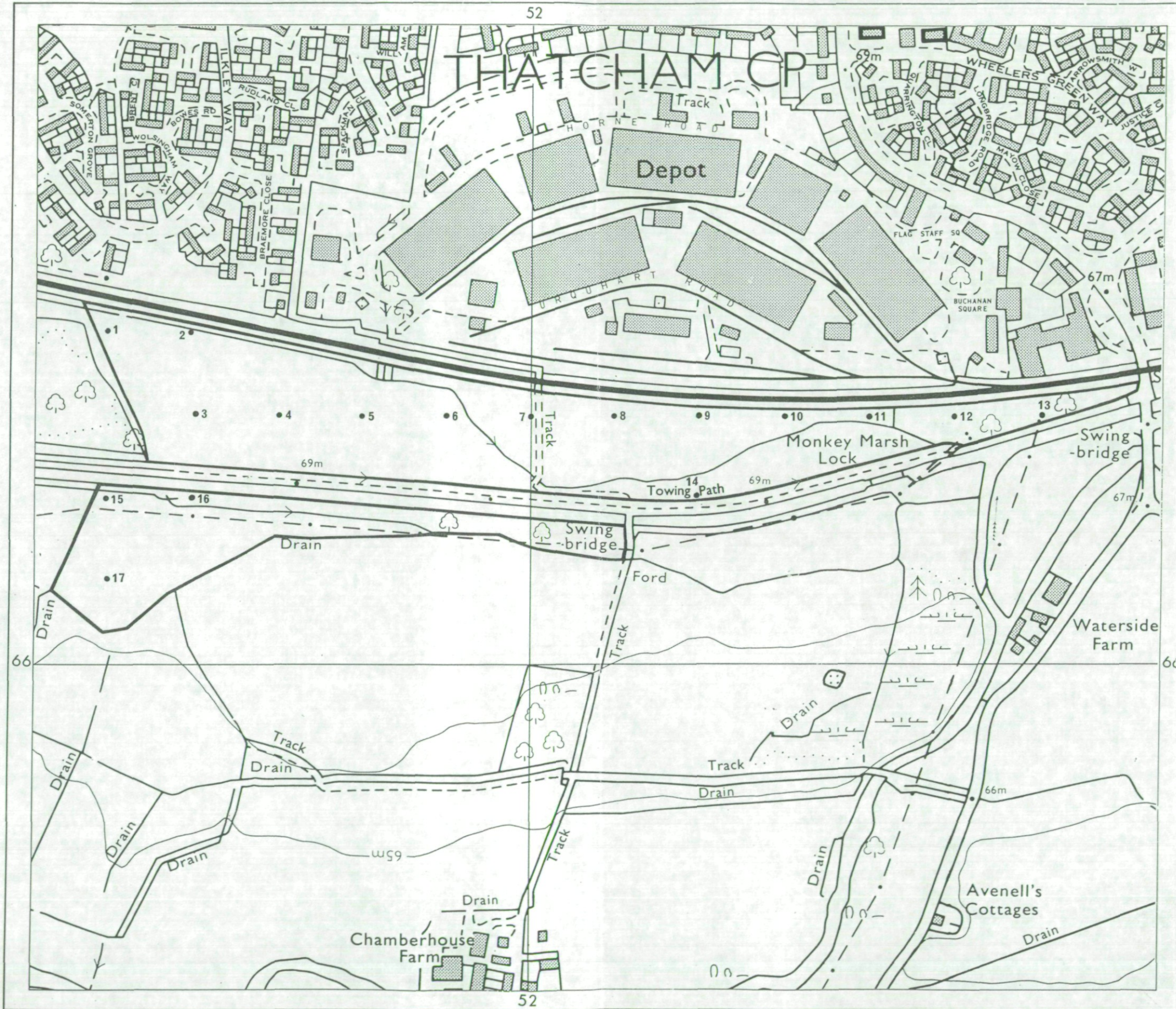




# Berkshire Minerals Plan

## Omission Site 1: North of Chamberhouse Farm, Thatcham

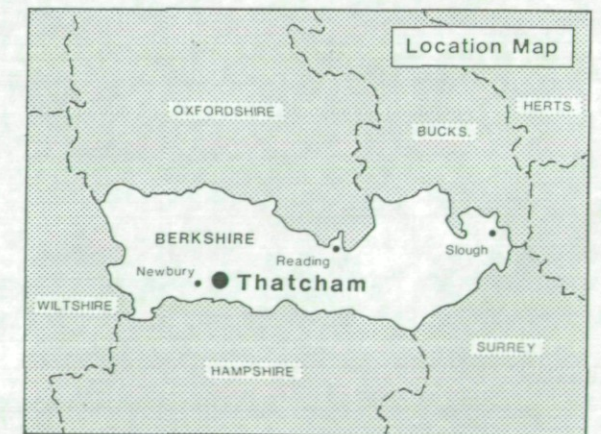
### Location of Auger Borings



•5 Auger boring

Surveyed by the Resource Planning Team. 7/93  
 Map compiled and produced by the Cartographic Unit,  
 Resource Planning Team, Guildford Statutory Group,  
 Agricultural Development and Advisory Service.  
 Reference no. 0202/127/93 MAFF Reference no.  
 EL 02/00430

SOURCE MAPS  
 SU 56 NW



Ordnance Survey information reproduced with the sanction of the Controller, H.M.S.O.  
 Reproduction of this map in whole or in part is prohibited without the prior permission of M.A.F.F.  
 This map is accurate only at the scale shown.

