


Agricultural Land Classification

Aylesbury Vale Local Plan

Land at Haddenham: Site C

Legend		
	Quality	Area (ha)
Grade 1	Excellent	nil
Grade 2	Very Good	nil
Grade 3a	Good	8.2
Grade 3b	Moderate	14.0
Grade 4	Poor	nil
Grade 5	Very Poor	nil
	Agricultural land not surveyed	nil
	Other land	0.2
Boundary of survey area		
Total agricultural land area		22.2
Total survey area		22.4
* Not present within survey area		





Further details contained in MAFF (1988) Agricultural Land Classification of England and Wales - Revised guidelines and criteria for grading the quality of agricultural land. MAFF (publications), London SE99 7TP. The information is accurate at base map scale but any enlargement would be misleading. Reproduction in whole or in part by any means is prohibited without the prior permission of MAFF.

Surveyed and drawn by the Resource Planning Team, ADAS Statutory Unit, Guildford.
 Based on the 1984 Ordnance Survey 1:10,000 map with the permission of the Controller of Her Majesty's Stationery Office. Unauthorised reproduction infringes Crown copyright and may lead to prosecution or civil proceedings. MAFF Licence No: GD272361
 Source map(s): SP70NW, NE
 Reference no: 0301/019/96 © Crown Copyright Reserved 1996

Agricultural Land Classification

Aylesbury Vale Local Plan Land at Haddenham: Site C

SAMPLE POINT MAP

-  LOCATION OF SOIL PIT
-  LOCATION OF AUGER SAMPLE POINT



AREA OF SURVEY



Agricultural land
not surveyed

Area (ha)

nil



Other land


0.2

Total agricultural land area 22.2

Total survey area 22.4

* Not present within survey area

Scale - 1:10,000



Further details contained in MAFF (1988) Agricultural Land Classification of England and Wales - Revised guidelines and criteria for grading the quality of agricultural land. Maff (publications), London SE99 7TP. The information is accurate at base map scale but any enlargement would be misleading. Reproduction in whole or in part by any means is prohibited without the prior permission of MAFF.

Surveyed and drawn by the Resource Planning Team, ADAS Statutory Unit, Guildford.
Based on the 1984 Ordnance Survey 1:10,000 map with the permission of the Controller of Her Majesty's Stationery Office. Unauthorised reproduction infringes Crown copyright and may lead to prosecution or civil proceedings. MAFF Licence No: GD272361
Source map(s): SP70NW, NE
Reference no: 0301/019/96 © Crown Copyright Reserved 1996

