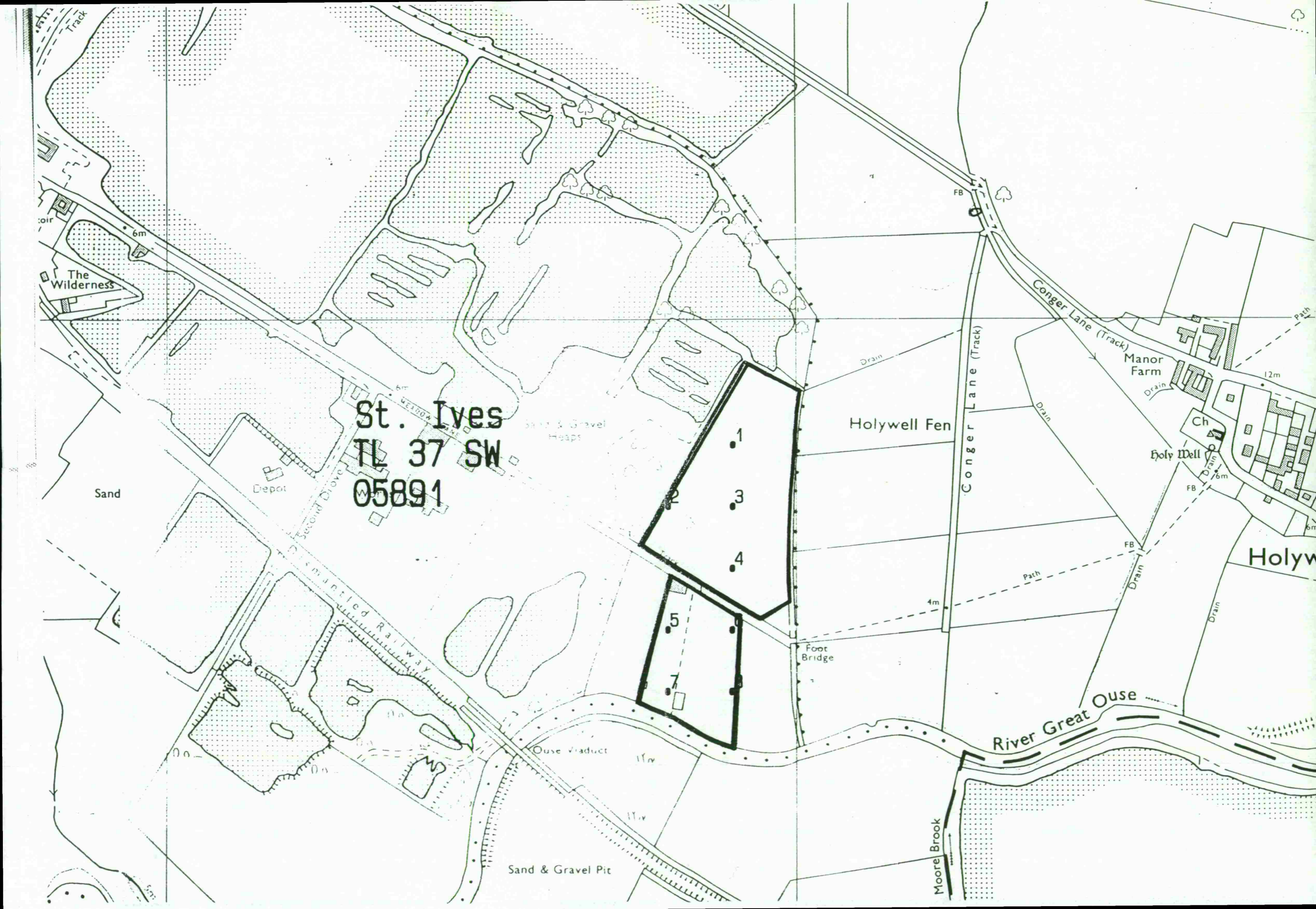
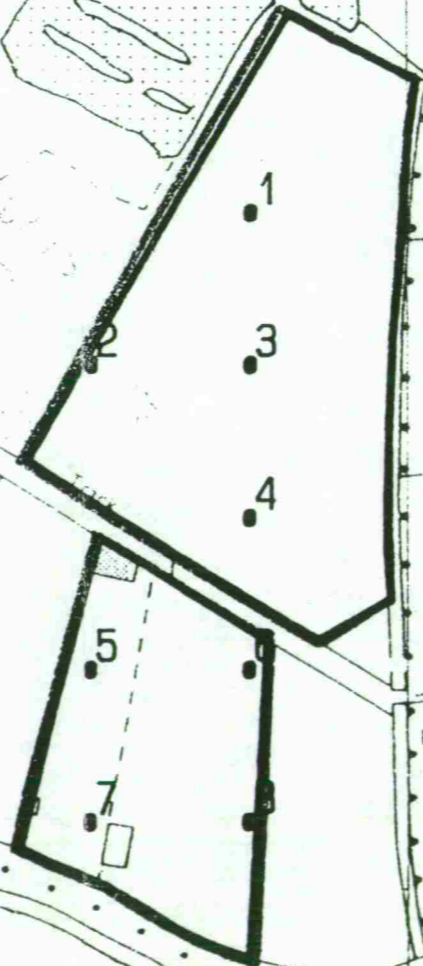


St. Ives
TL 37 SW
05891



Agricultural Land Classification

Off Meadow Lane St. Ives, Cambs

AGRICULTURAL LAND

Agricultural Grades Agricultural Land Quality

Grade 1		Very high ↑ ↓ Very low
Grade 2		
Grade 3	a	
	b	
Grade 4		
Grade 5		

Disturbed		Agricultural Buildings	
		Unsurveyed	

NON AGRICULTURAL LAND

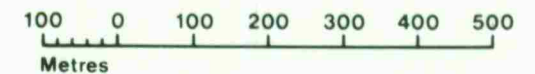
Land predominantly in urban use	
Other land primarily in non-agricultural use	

* Land in this category does not occur on this map

SOURCE MAPS Base maps taken from the OS 1:10000
TL 36 NW, 37 SW

This map is accurate only at the scale shown.
Any enlargement could be misleading

Scale 1:10 000



Drawn by the Cartographic Unit,
Farm & Countryside Service
Cambridge, Ref. H 58 91
Ordnance Survey maps reproduced
with the permission of the Controller,
H.M.S.O.
© Crown Copyright reserved 1991

