

Agricultural Land Classification

Baston, Lincolnshire



AGRICULTURAL LAND

Agricultural Grades		Agricultural Land Quality	
Grade 1		Very high ↑ ↓ Very low	
Grade 2			
Grade 3			
Grade 4			
Grade 5			
Disturbed		Agricultural Buildings	
		Unsurveyed	

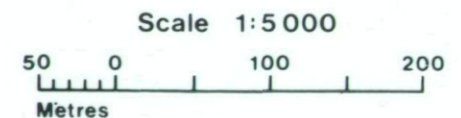
NON AGRICULTURAL LAND

Land predominantly in urban use	
Other land primarily in non-agricultural use	

* Land in this category does not occur on this map

SOURCE MAPS Base maps taken from the O.S. Sheets TF 11 SW

This map is accurate only at the scale shown. Any enlargement could be misleading



Drawn by the Cartographic Unit,
 Farm & Countryside Service
 Cambridge, Ref. L 10 89
 Ordnance Survey maps reproduced
 with the permission of the Controller,
 H.M.S.O.
 © Crown Copyright reserved 1989



10/89
Baston, Lines
TF 11 SW

Park Farm

Bell Farm

Bluebell Cottage

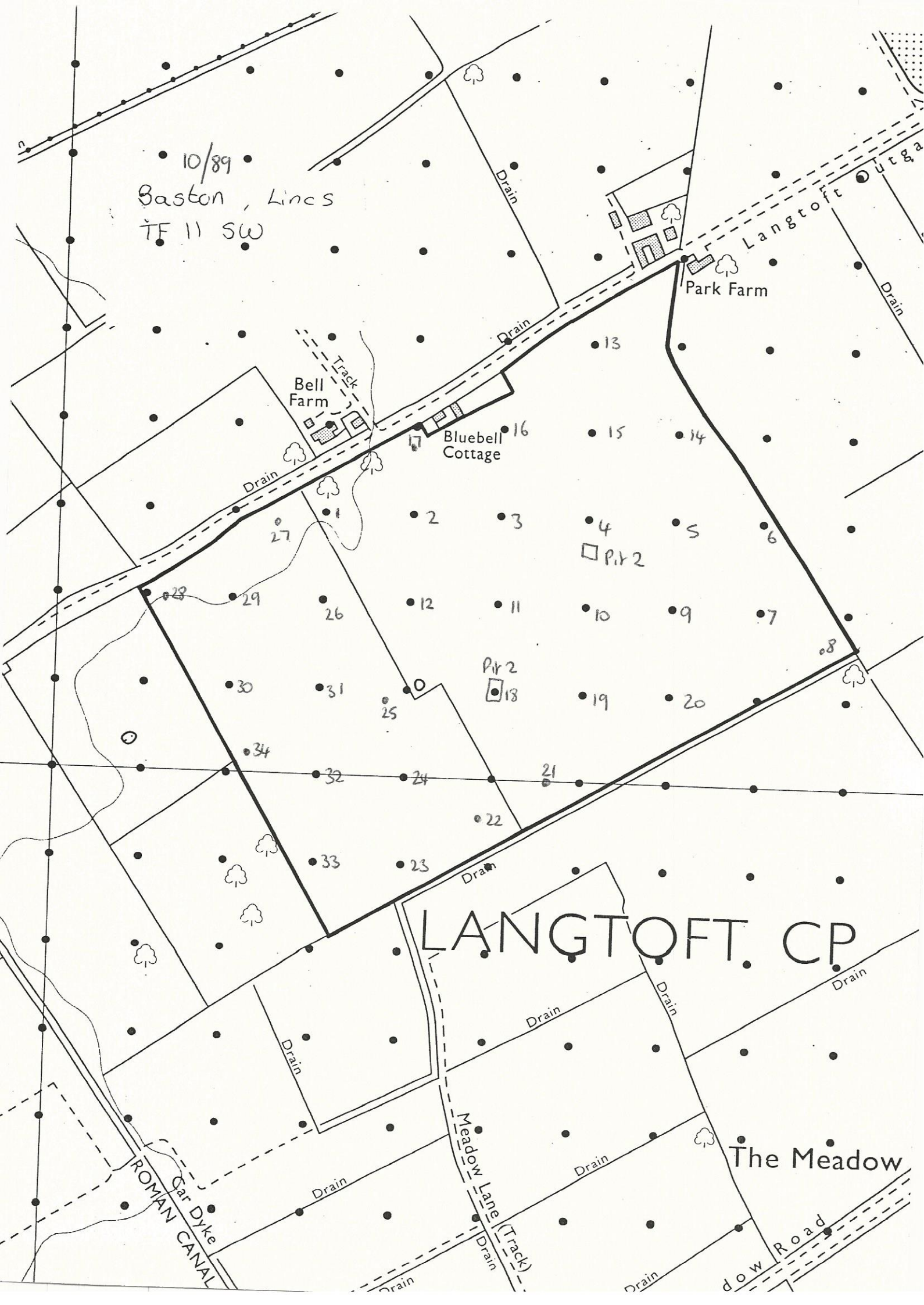
LANGTOFT. CP

The Meadow

ROMAN CANAL
Gar Dyke

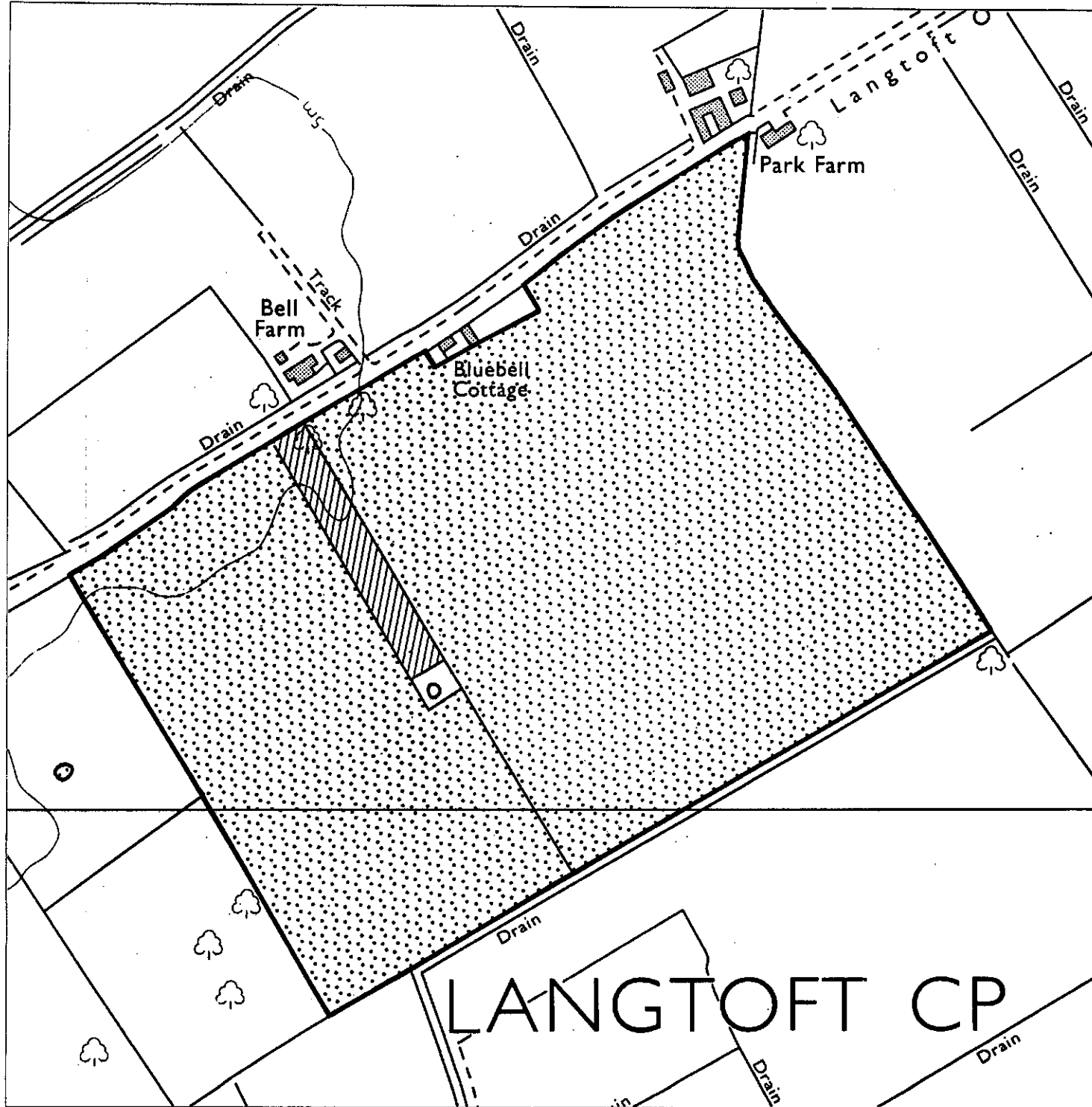
Meadow Lane (Track)


dow Road





Soil Map

Baston, Lincolnshire



 Slightly or moderately stony
Sandy clay loam or clay loam
overlying impenetrable pan at 60-70cm

 Existing soil storage mound

 Non agricultural

SOURCE MAPS Base maps taken from the O.S.
Sheets TF 11 SW

This map is accurate only at the scale shown.
Any enlargement could be misleading

