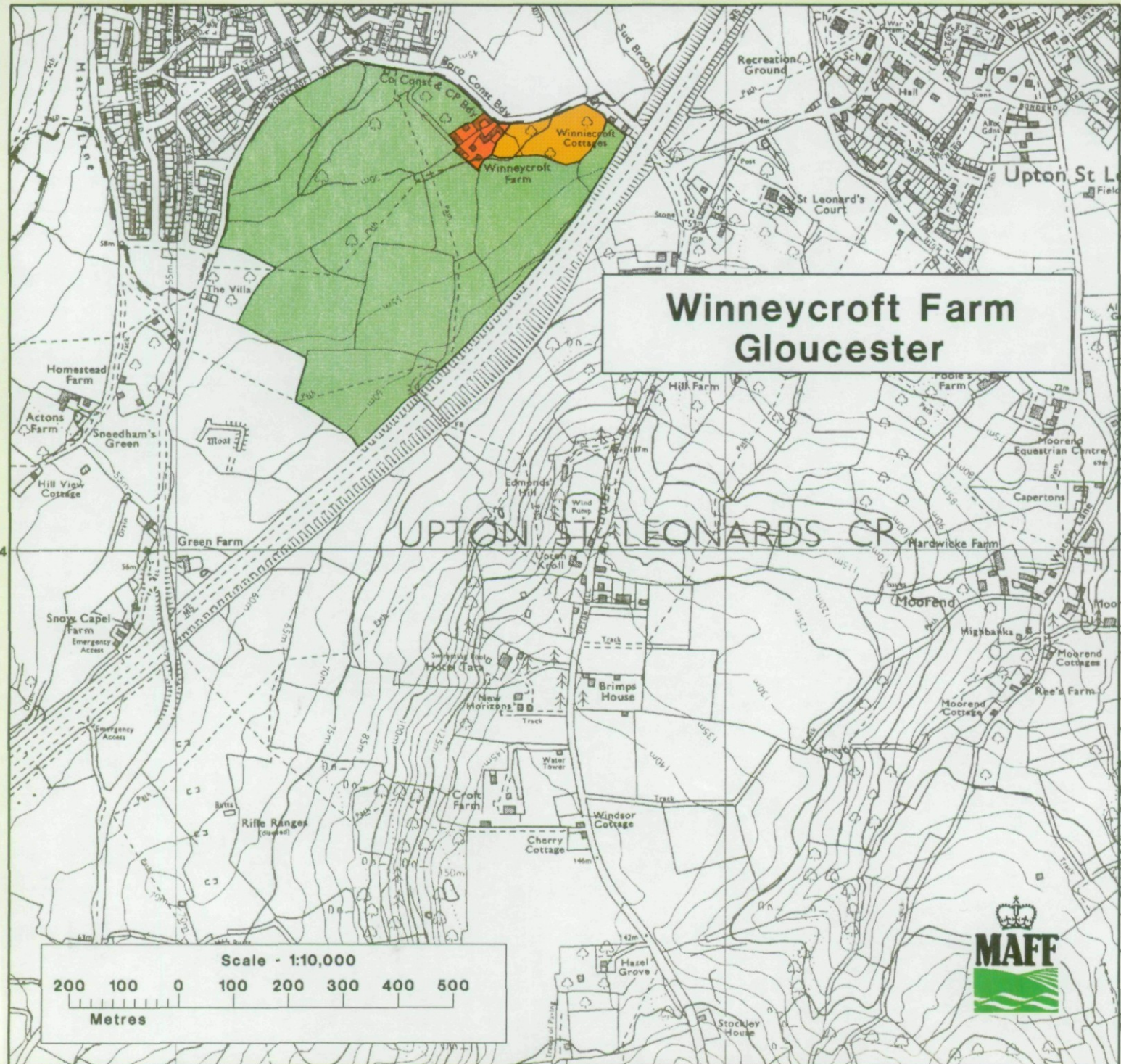


Ministry of Agriculture Fisheries and Food Agricultural Land Classification


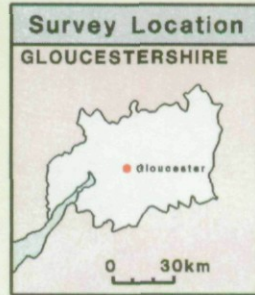


**Winneycroft Farm
Gloucester**

| Agricultural Land | | |
|-------------------|---------------------------|----------------------|
| ALC grade | Agricultural land quality | Degree of limitation |
| 1 | Excellent | None or Very minor |
| 2 | Very good | Minor |
| 3a | Good | Moderate |
| 3b | Moderate | Moderate to severe |
| 4 | Poor | Severe |
| 5 | Very poor | Very severe |

| Other Land Categories | | |
|-----------------------|------------------------|--|
| Urban | Agricultural buildings | |
| Non-Agricultural | Open water | |
| Woodland | Not Surveyed | |

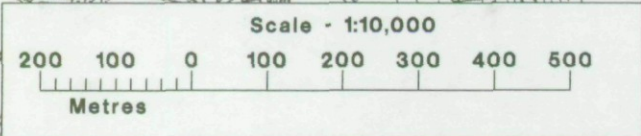
* Grade not present within survey area
Further details contained in revised Agricultural Land Classification M.A.F.F.



The information is accurate at the base map scale but any enlargement would be misleading.

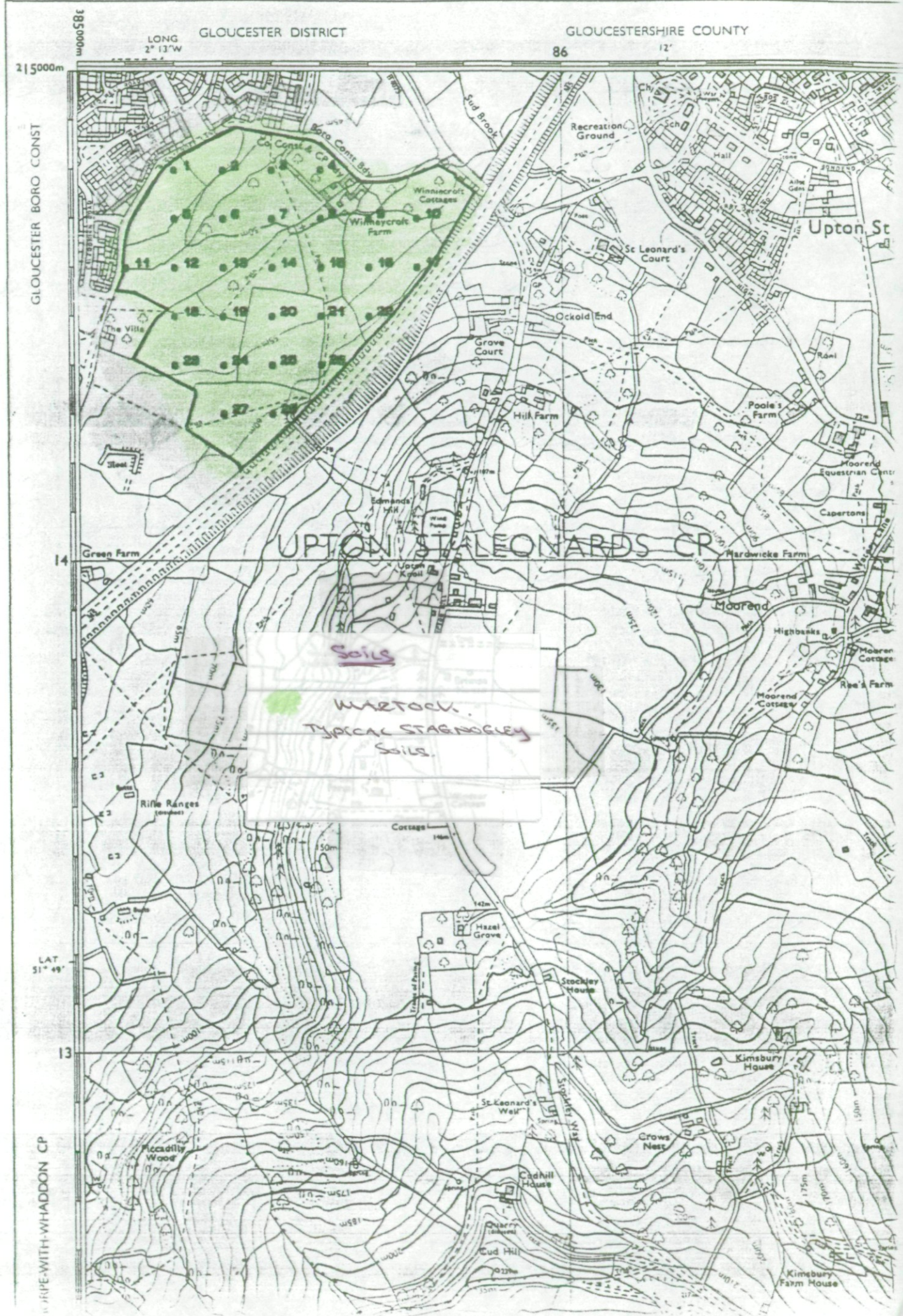
Reproduction in whole or in part by any means is prohibited without the prior permission of M.A.F.F.

Produced by the Resource Planning Team, ADAS Statutory Unit, Taunton. Nov 1992
Reference no. 95/92
Based on the 1975 Ordnance Survey 1:10 000 map with the permission of the Controller of her Majesty's Stationery Office, Crown Copyright Reserved
Crown Copyright Reserved 1992



Soils

HEIGHTS IN METRES



215000m
 w00058c
 LONG 2° 13' W
 86
 12'
 GLoucester BORO CONST
 UPTON ST LEONARDS CP
 WARTOCK
 TYPICAL STAGBOLEY
 Soils
 Soils
 LAT 51° 49'
 13
 CONVERSION SCALE
 Metres - Feet
 2000 Metres 6500 Feet
 6000
 WARTOCK WITH WHADDON CP