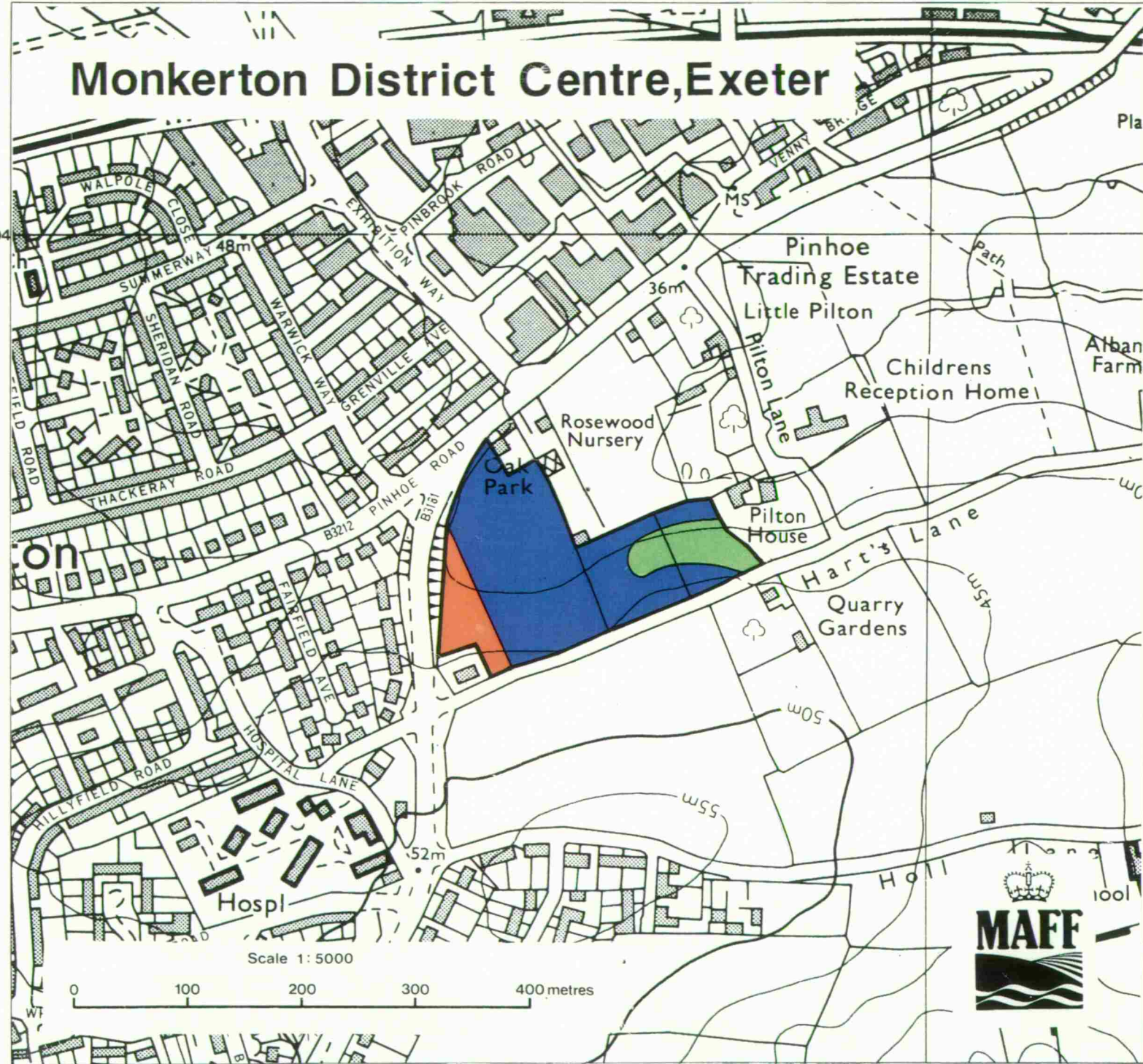


This is an extract of
189/888 'Monkerton
Composite'

MONKERTON DISTRICT
CENTRE, EXETER
7/89
DEVON

Monkerton District Centre, Exeter



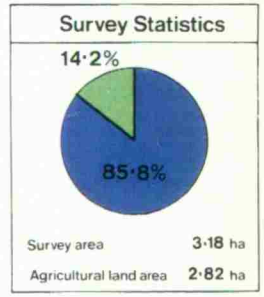
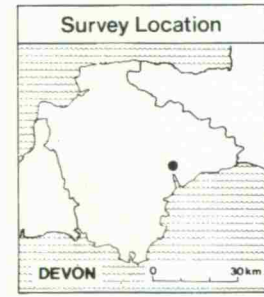
Ministry of Agriculture, Fisheries and Food Agricultural Land Classification

Agricultural Land			
ALC grade		Agricultural land quality	Degree of limitation
Grade 1		Excellent	None or very minor
Grade 2		Very good	Minor
Grade 3a		Good	Moderate
Grade 3b		Moderate	Moderate to severe
Grade 4		Poor	Severe
Grade 5		Very poor	Very severe

Other Land Categories			
Urban		Agricultural buildings	
Non-agricultural		Open water	
Woodland		Not surveyed	

* Grade/Category not present within survey area

Further details contained in revised
Agricultural Land Classification, M.A.F.F. 1988.



The information is accurate at the base map scale but any enlargement would be misleading.

Reproduction in whole or in part by any means is prohibited without the prior permission of M.A.F.F.

Surveyed by the Resource Planning Group May 1989. Map produced by the Cartographic Unit, Farm and Countryside Service, M.A.F.F. Bristol. Ref no. 34/89/7

Based upon the 1980 Ordnance Survey 1:10000 map with the permission of The Controller of Her Majesty's Stationery Office. Crown Copyright Reserved.

Crown Copyright Reserved 1989

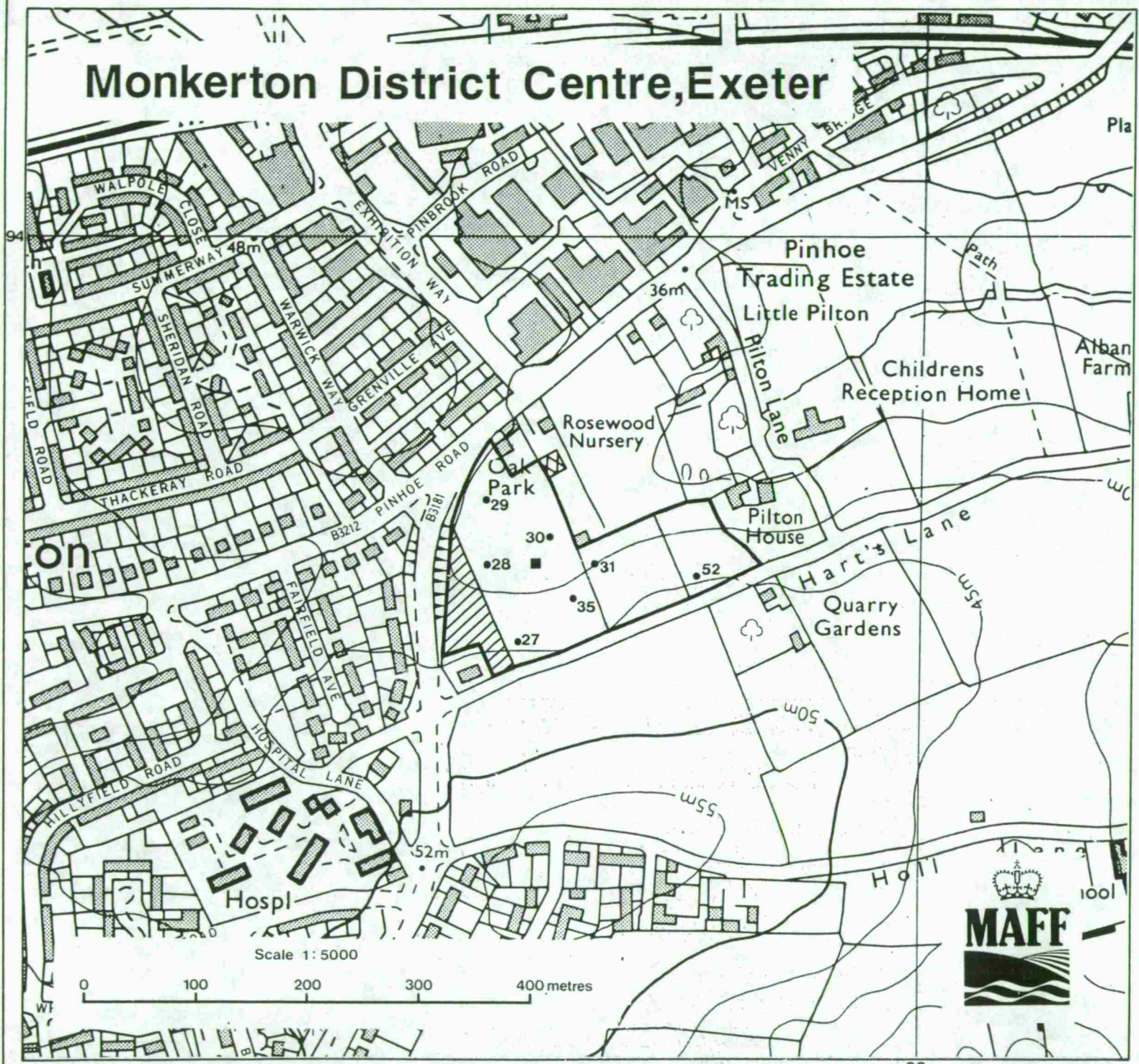
This is an extract of
189/888 'Monkerton
Compton'

MONKERTON DISTRICT
CENTRE, EXETER

7/89

DEVON

Monkerton District Centre, Exeter



Ministry of Agriculture, Fisheries and Food Agricultural Land Classification

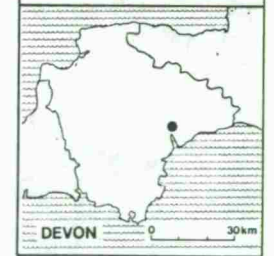
Auger Sample Points

- Location of soil pit
- 27-52 Location of sample points
(Details contained in separate schedule)

Urban	*	Agricultural buildings	*
Non-agricultural	▨	Open water	*
Woodland	*W	Not surveyed	*

*Grade/Category not present within survey area

Survey Location



The information is accurate at the base map scale but any enlargement would be misleading.

Reproduction in whole or in part by any means is prohibited without the prior permission of M.A.F.F.

Surveyed by the Resource Planning Group May 1989. Map produced by the Cartographic Unit, Farm and Countryside Service, M.A.F.F. Bristol. Ref.no. 34.89/7

Based upon the 1980 Ordnance Survey 1:10 000 map with the permission of The Controller of Her Majesty's Stationery Office, Crown Copyright Reserved.

© Crown Copyright Reserved 1989

