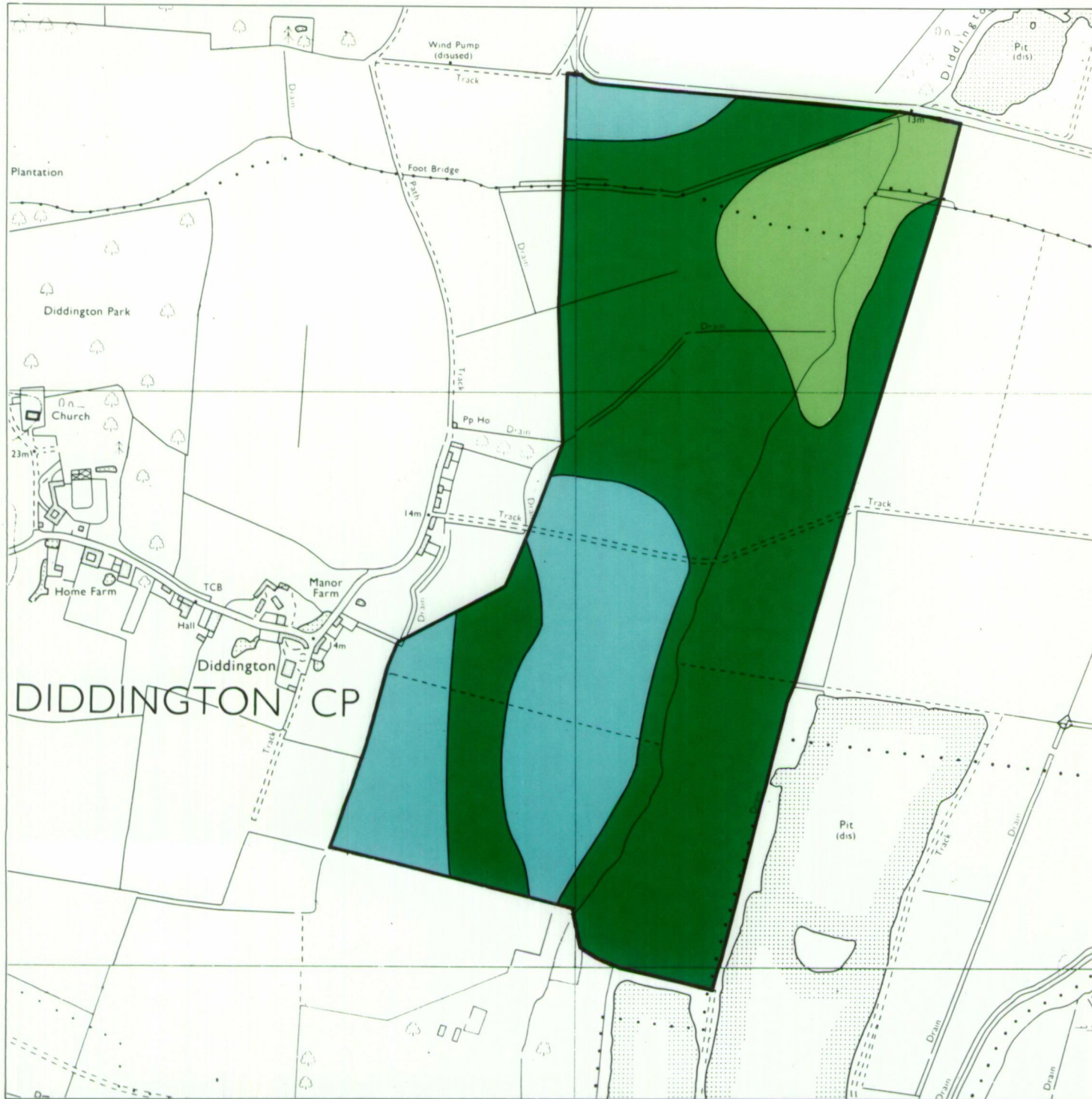


# Agricultural Land Classification Diddington, Cambridgeshire



## AGRICULTURAL LAND

Agricultural Grades

- Grade 1  \*
- Grade 2  \*
- Grade 3  a
- Grade 3  b
- Grade 4  \*
- Grade 5  \*

Agricultural Land Quality

Very high



Very low

Disturbed  \*

Agricultural Buildings  \*

Unsurveyed  \*

## NON AGRICULTURAL LAND

Land predominantly in urban use  \*

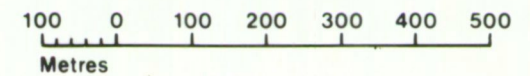
Other land primarily in non-agricultural use  \*

\* Land in this category does not occur on this map

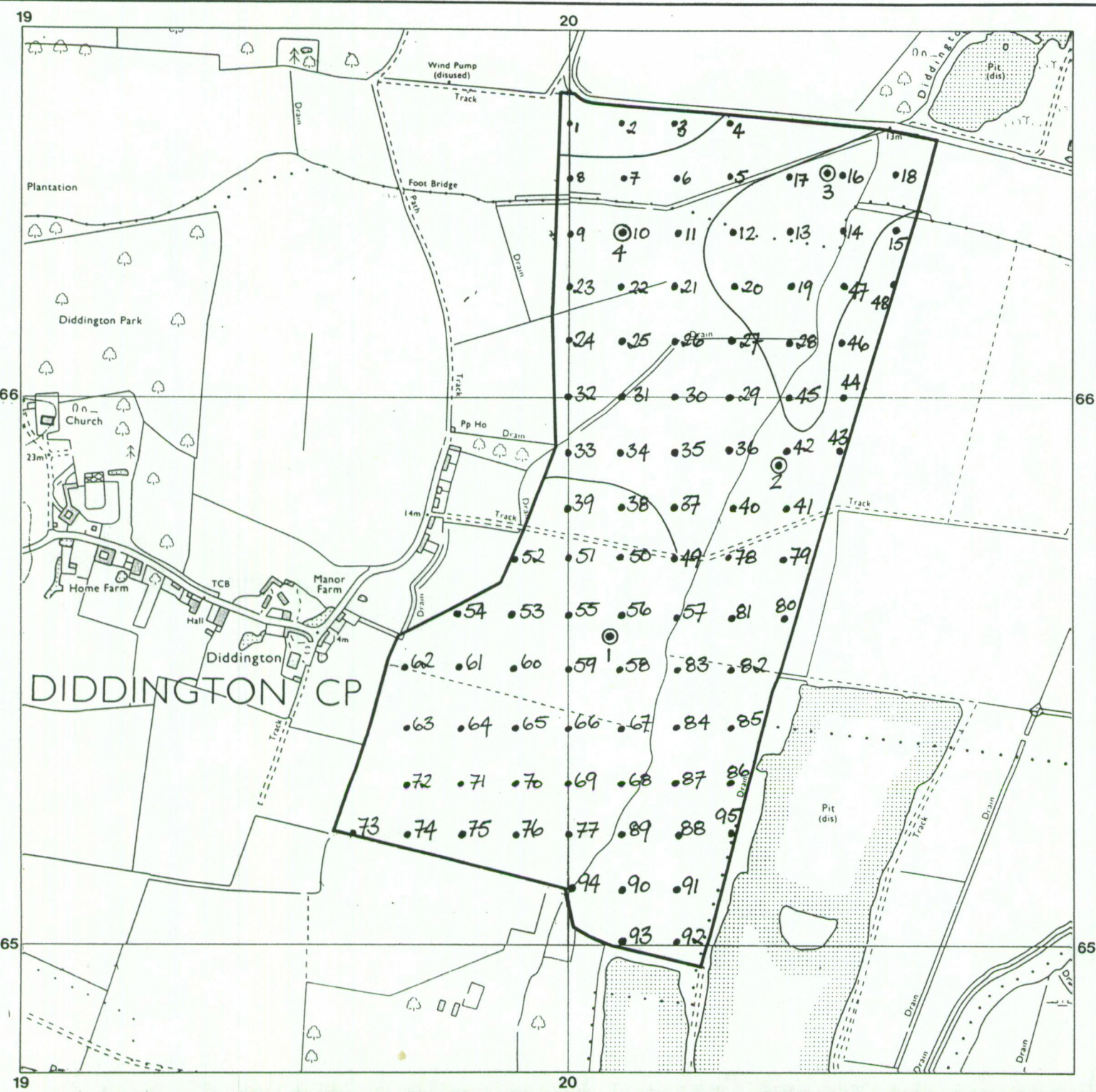
SOURCE MAPS Base maps taken from the O.S. 1:10000  
Sheets  
TL 16 NE, SE, TL 26 NW, SW

This map is accurate only at the scale shown.  
Any enlargement could be misleading

Scale 1:10 000



# Agricultural Land Classification Diddington, Cambridgeshire

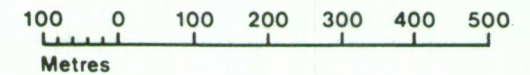


- Location of auger boring
- ⊙ Location of soil pit

SOURCE MAPS Base maps taken from the O.S. 1:10000  
Sheets  
TL 16 NE, SE, TL 26 NW, SW

This map is accurate only at the scale shown.  
Any enlargement could be misleading

Scale 1:10000








Drawn by the Cartographic Unit,  
Farm & Countryside Service  
Cambridge, Ref. H/75/89  
Ordnance Survey maps reproduced  
with the permission of the Controller,  
H.M.S.O.

© Crown Copyright reserved 1990



# Diddington, Cambridgeshire

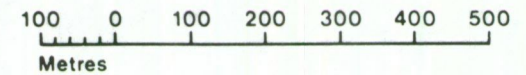
## SOIL TYPES

SOIL TYPE	TOPSOIL	SUBSOIL1	SUBSOIL2
	mCL or mSL, 5-15% small & v. small flints	mCL or mSL, 5-20% small & v. small flints	mSL, SCL, CL or SC - variable, very stony
	mCL or mSL, 5-15% small & v. small flints	mCL, mSL or SCL 5-20% small & v. small flints	—
	hCL 5-15% small & v. small flints	hCL common och. mottles. 5-15% small flints	—
	C no stones	C common och. & grey mottles no stones	—
	hCL or C 2-5% small & v. small flints	hCL or C 2-5% small & med. flints	hCL or C common och. mottles. 20-25% small flints

SOURCE MAPS Base maps taken from the O.S. 1:10000  
Sheets  
TL 16 NE, SE, TL 26 NW, SW

This map is accurate only at the scale shown.  
Any enlargement could be misleading

Scale 1:10 000



Drawn by the Cartographic Unit,  
Farm & Countryside Service  
Cambridge.Ref. H/75/89  
Ordnance Survey maps reproduced  
with the permission of the Controller,  
H.M.S.O.

© Crown Copyright reserved 1990

