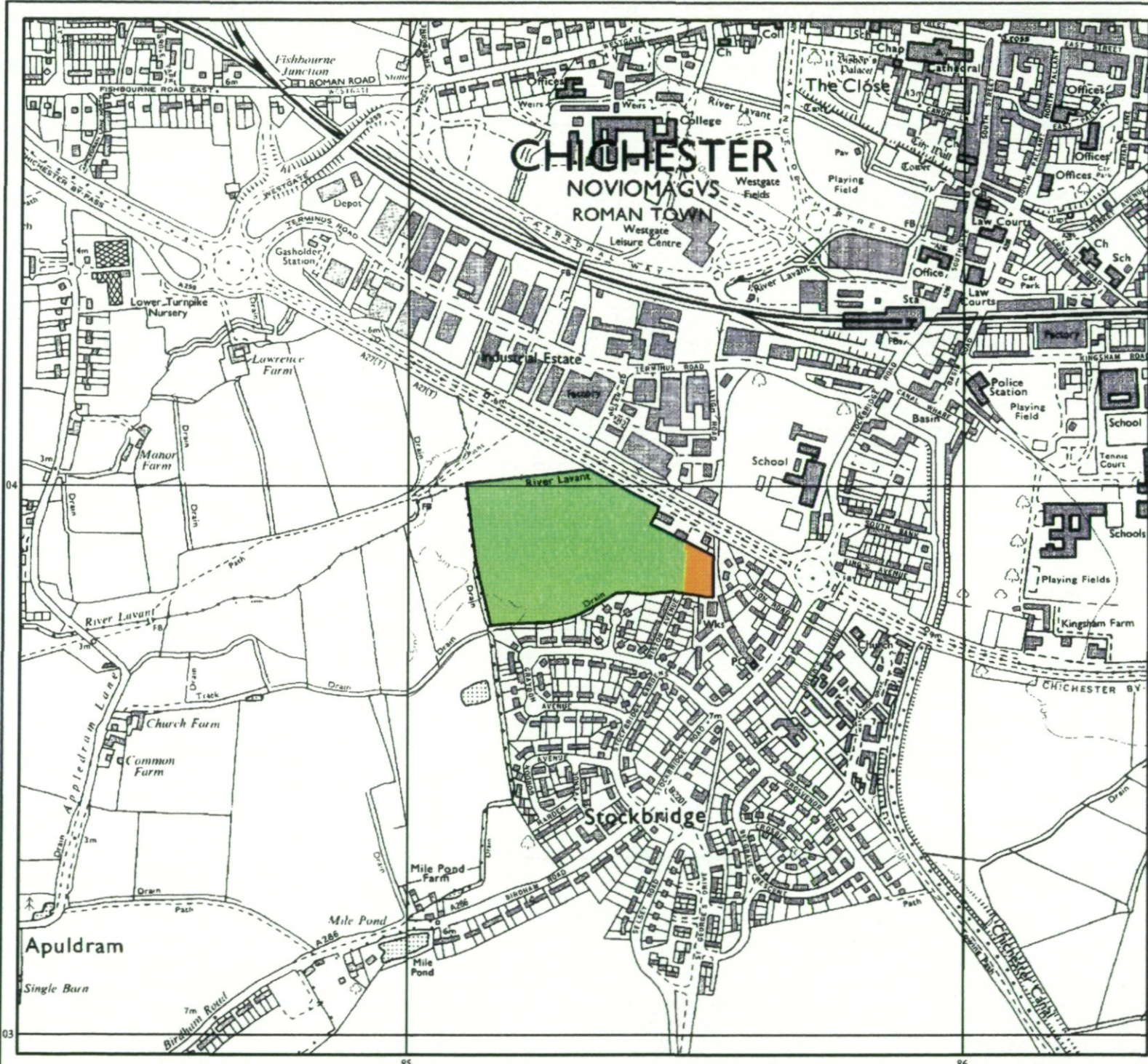


Agricultural Land Classification
Chichester District Local Plan
Objector Site OSH51
Land N. of Wiston Ave, Donnington



Agricultural Land


Grade	Quality	Area (ha)
1	Excellent	nil
2	Very Good	nil
3a	Good	nil
3b	Moderate	8.4
4	Poor	nil
5	Very Poor	nil

Other Land Categories

Urban	Area (ha)
Non-Agricultural	0.4
Woodland	nil
Agricultural Buildings	nil
Open Water	nil
Not Surveyed	nil

Total agricultural land area 8.8
Total survey area 8.8

* Grade/category not present within survey area



Further details contained in MAFF (1988) Agricultural Land Classification of England and Wales - Revised guidelines and criteria for grading the quality of agricultural land. MAFF (Publications), London SE99 7TP. The information is accurate at the base map scale but any enlargement would be misleading. Reproduction in whole or in part by any means is prohibited without the prior permission of MAFF.

Surveyed & drawn by the Resource Planning Team, ADAS Statutory Unit Guildford
Based on the 1995 Ordnance Survey 1:10,000 map with the permission of the Controller of Her Majesty's Stationery Office. Unauthorised reproduction infringes Crown copyright and may lead to prosecution or civil proceedings.
Source Map(s): SU805W, SU805E MAFF Licence No: GD272361
Reference no. 4203/156/195 © Crown Copyright Reserved 1995

Agricultural Land Classification
Chichester District Local Plan
Objector Site OSH51
Land N. of Wiston Ave, Donnington

SAMPLE POINT MAP

- LOCATION OF SOIL PIT
- LOCATION OF AUGER SAMPLE POINT

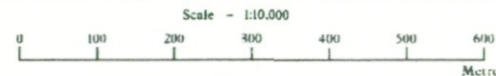


AREA OF SURVEY

Other Land Categories

Category	Area (ha)
Urban *	nil
Non-Agricultural	0.4
Woodland *W	nil
Agricultural Buildings *	nil
Open Water *	nil
Not Surveyed *	nil
Total agricultural land area	8.8
Total survey area	8.8

* Grade/category not present within survey area



Further details contained in MAFF (1988) Agricultural Land Classification of England and Wales - Revised guidelines and criteria for grading the quality of agricultural land. MAFF (Publications, London SE99 7TP. The information is accurate at the basic map scale but any enlargement would be misleading. Reproduction in whole or in part by any means is prohibited without the prior permission of MAFF.

Surveyed & drawn by the Resource Planning Team, ADAS Statutory Unit Guildford
Based on the 1995 Ordnance Survey 1:10,000 map with the permission of the Controller of Her Majesty's Stationery Office. Unauthorised reproduction infringes Crown copyright and may lead to prosecution or civil proceedings.
Source Maps: SU80SW, SU80SE MAFF Licence No: GD272361
Reference no. 4263/156/795 ©Crown Copyright Reserved 1995

