



Agricultural Land Classification

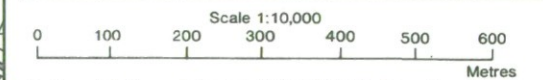
Chichester District Local Plan

Site H9 : Land North of Bennetts Close, East Wittering

Agricultural Land		
Grade	Quality	Area(ha)
1	Excellent	nil
2	Very Good	nil
3a	Good	1.7
3b	Moderate	nil
4	Poor	nil
5	Very Poor	nil

Other Land Categories		
		Area (ha)
Urban	Urban	nil
Non-Agricultural	Non-Agricultural	nil
Woodland	Woodland	nil
Agricultural Buildings	Agricultural Buildings	nil
Open Water	Open Water	nil
Not Surveyed	Not Surveyed	nil
Total agricultural land area		1.7
Total survey area		1.7

*Grade/category not present within survey area

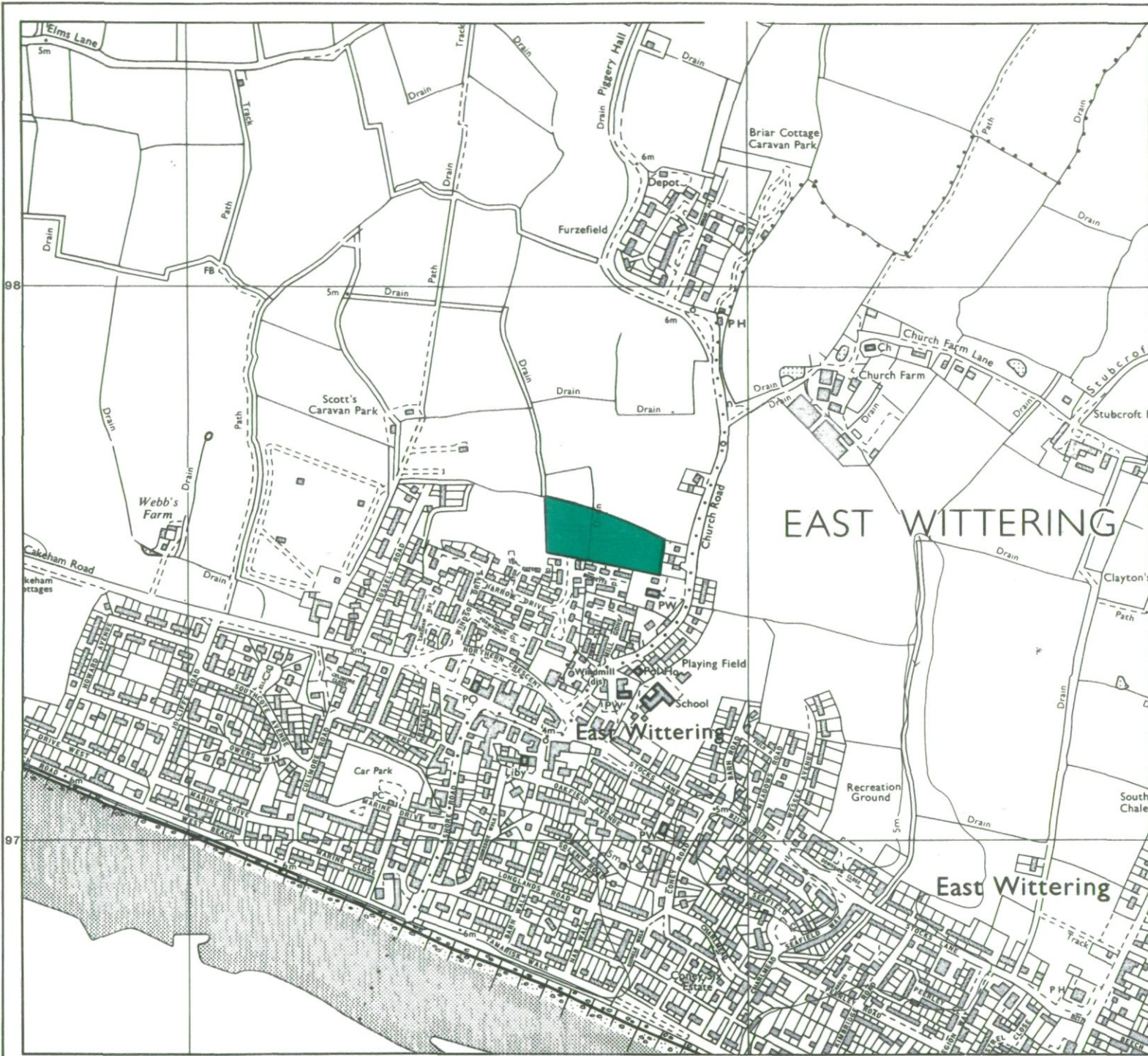


Further details contained in MAFF (1988) Agricultural Land Classification of England and Wales - Revised guidelines and criteria for grading the quality of agricultural land. MAFF (Publications), London SE99 7TP.

The information is accurate at the base map scale but any enlargement would be misleading.

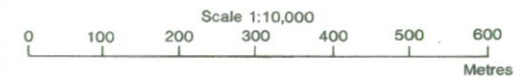
Reproduction in whole or part by any means is prohibited without the prior permission of MAFF.

Surveyed and drawn by the Resource Planning Team, ADAS Statutory Unit, Giltford. Based on the 1987 Ordnance Survey 10,000 map with the permission of the Controller of Her Majesty's Stationery Office.
 Source Map(s): SZ 79 NE SZ 89 NW
 Reference no. 4203/257/94 EL 42/739 © Crown Copyright Reserved 1994



**Location of Auger Borings
Chichester District Local Plan
Site H9 :
Land North of Bennetts Close,
East Wittering**

- 5 Auger boring
- ② Profile pit



The information is accurate at the base map scale but any enlargement would be misleading.

Reproduction in whole or part by any means is prohibited without the prior permission of MAFF.

Surveyed and drawn by the Resource Planning Team, ADAS Statutory Unit, Guildford
Based on the 1987 Ordnance Survey 10,000 map with the permission of the
Controller of Her Majesty's Stationery Office.
Source Map(s) SZ 79 NE SZ 89 NW
Reference no 4203/257/94 EL 42/739 © Crown Copyright Reserved 1994