

Agricultural Land Classification

Berkhamsted By-Pass Borrow Pits Herts

AGRICULTURAL LAND

Agricultural Grades Agricultural Land Quality

Grade 1		Very high ↑ ↓ Very low
Grade 2		
Grade 3		
Grade 4		
Grade 5		

Disturbed		Agricultural Buildings	
		Unsurveyed	

NON AGRICULTURAL LAND

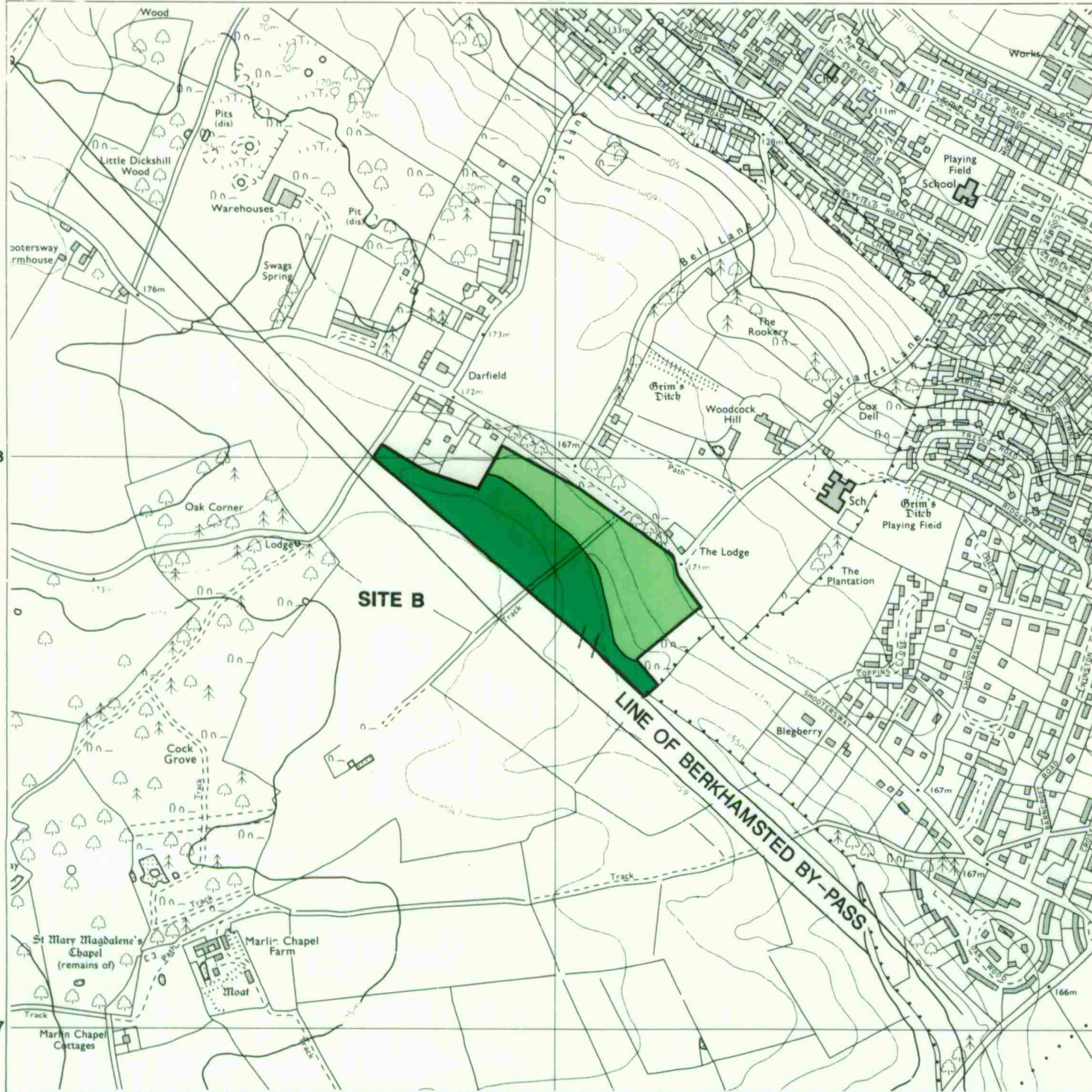
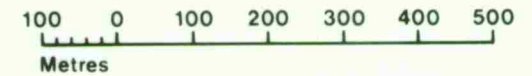
Land predominantly in urban use	
Other land primarily in non-agricultural use	

* Land in this category does not occur on this map

SOURCE MAPS Base maps taken from the OS 1:10000
Sheet no. SP 90 NE

This map is accurate only at the scale shown.
Any enlargement could be misleading

Scale 1:10 000



Drawn by the Cartographic Unit,
Farm & Countryside Service
Cambridge Ref 1 21 92
Ordnance Survey maps reproduced
with the permission of the Controller,
H.M.S.O.
© Crown Copyright reserved 1992



Pendley Beches
A 41(T)

Lodge Bushes

BERKHAMSTED BY-PASS SP 91 SW/SE 1 21 92 ALC GRADES

A

211000



LINE OF BERKHAMSTED BY-PASS

Hemp Lane
Ppg Sta

No-Man's Friend Wood

Pit (disused)

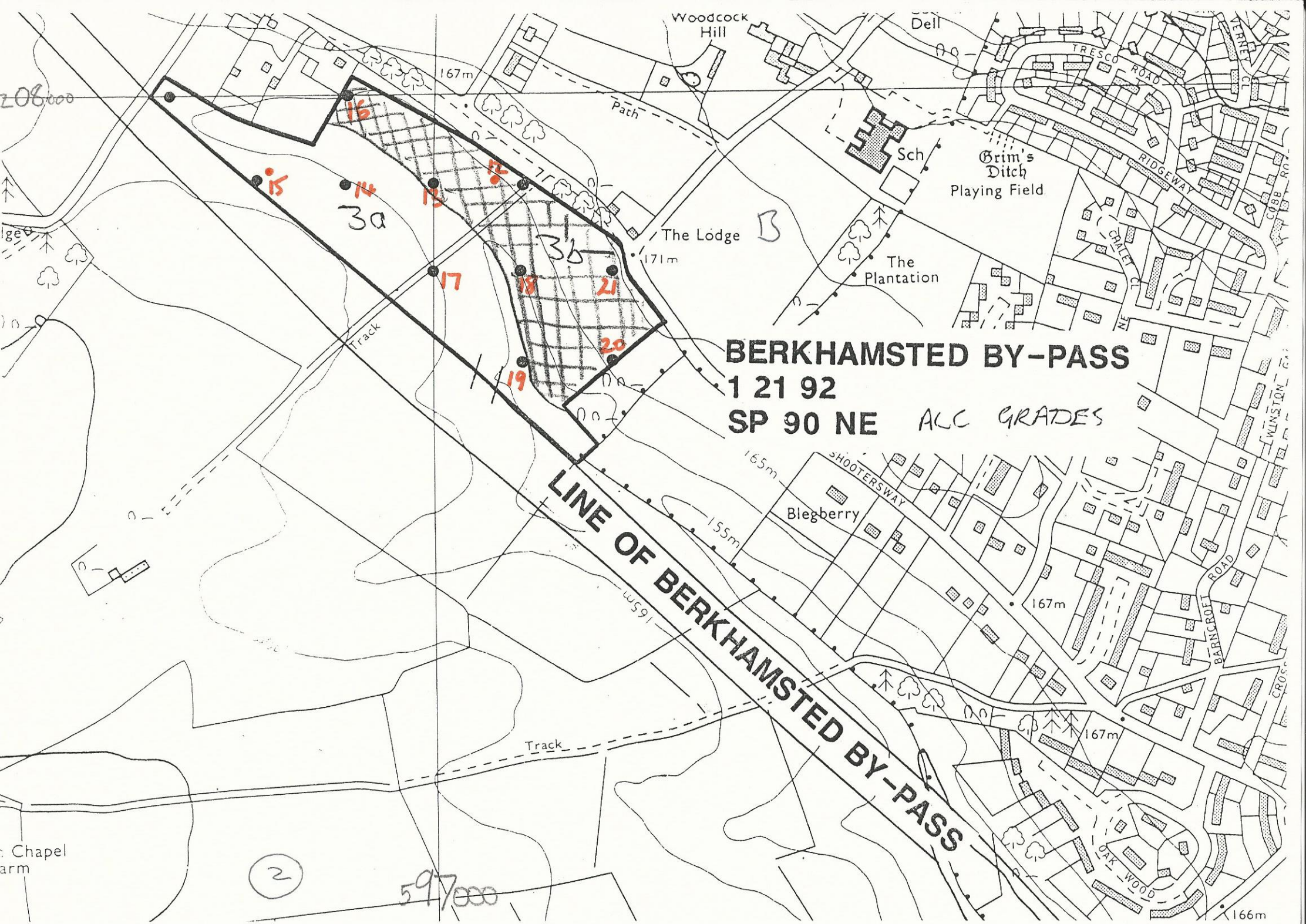
Farm

Hemp Lane

Hill Green Farm

495000

1



BERKHAMSTED BY-PASS

1 21 92

SP 90 NE ALL GRADES

LINE OF BERKHAMSTED BY-PASS

206000

2

597000

Chapel arm

ge

0

166m

OAK WOOD

167m

167m

Blegberry

SHOOTERSWAY

165m

155m

165m

Track

171m

The Plantation

The Lodge

Grim's Ditch Playing Field

Sch

Path

167m

Woodcock Hill

Dell

TRESCO ROAD

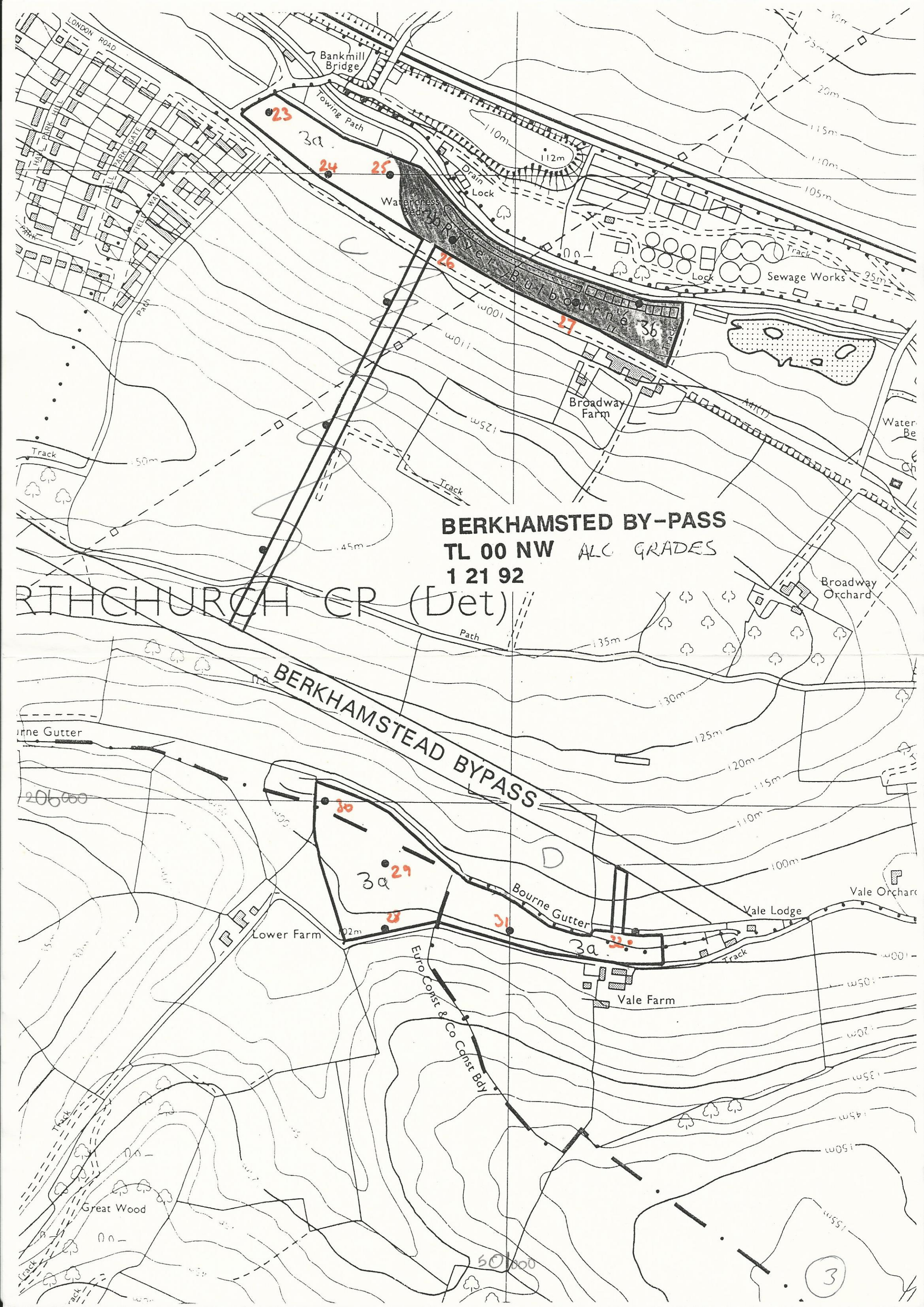
RIDGEWAY

CALET C

WINSTON

BARNCROFT ROAD

CROFT



BERKHAMSTED BY-PASS
TL 00 NW ALC GRADES
1 21 92

ERTHCHURCH CP (Det)

BERKHAMSTEAD BYPASS

3

Agricultural Land Classification

Berkhamsted By-Pass Borrow Pits Herts

SOIL TYPES

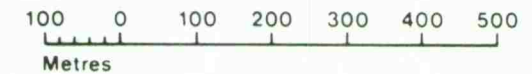
SOIL TYPE	TOPSOIL	UPPER SUBSOIL	LOWER SUBSOIL
1A	0-30/35cm CL Slightly stony	30/35-120cm CL	
1B	0-30/35cm CL Moderately stony	Very stony	
2	0-30/35cm CL Slightly stony	30/35-60cm MZCL Moderately stony*	60-120cm MCL Very stony*

* Chalk stones

SOURCE MAPS Base maps taken from the O.S 1:10000
Sheet no. SP 90 NE

This map is accurate only at the scale shown.
Any enlargement could be misleading

Scale 1:10 000



Drawn by the Cartographic Unit,
Farm & Countryside Service
Cambridge, Ref 1 21 92
Ordnance Survey maps reproduced
with the permission of the Controller,
H.M.S.O.
© Crown Copyright reserved 1992

