


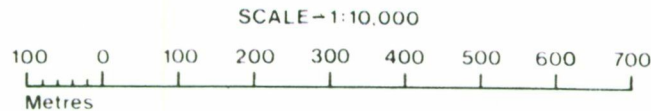
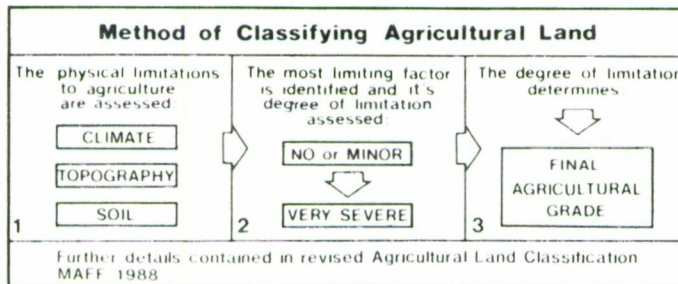
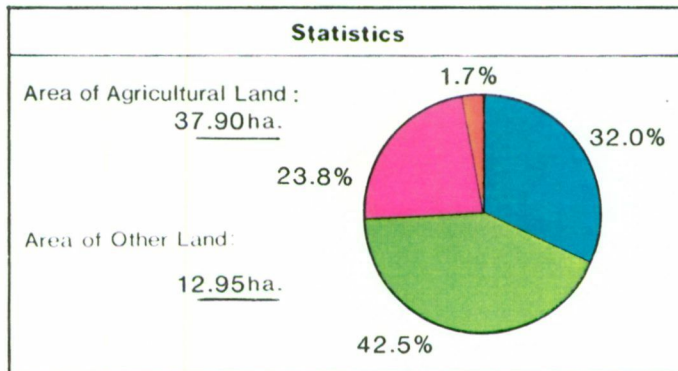
NORMANTON BY-PASS

Proposed By-pass

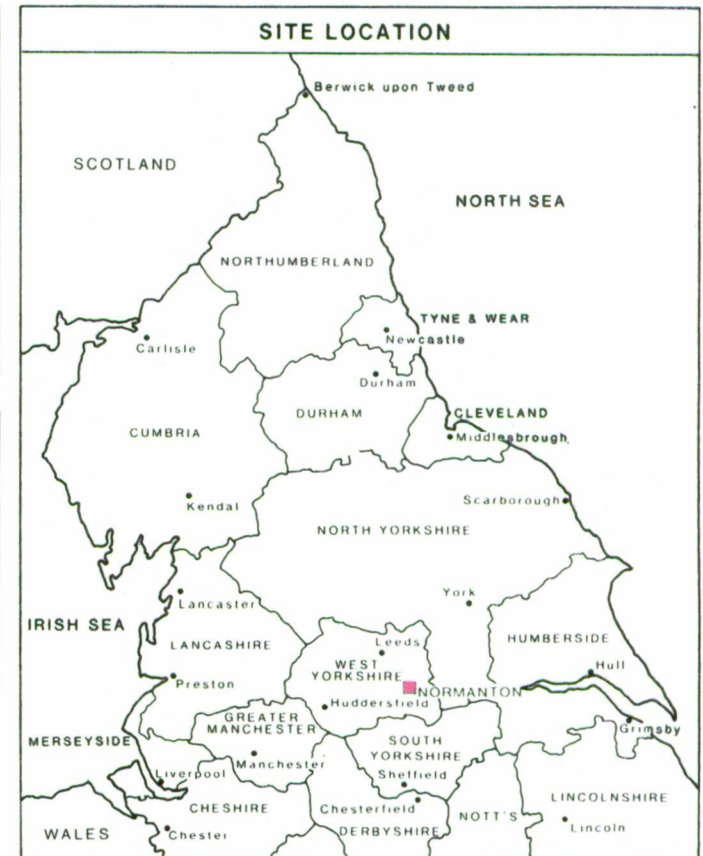
Agricultural Land Classification

Agricultural Land		
Agricultural Grades	Agricultural Land Quality	Area within the site (ha.)
Grade 1	Excellent	Nil
Grade 2	Very Good	Nil
Grade 3	Good	16.30
Grade 4	Moderate	21.60
Grade 5	Poor	Nil
Grade 5	Very Poor	Nil

Land in Other Categories		
		Area within the site (ha.)
Urban <i>Including housing, industry, commerce, derelict land, sports facilities, transport.</i>		12.10
Non-agricultural <i>Including golf courses, parks, sports fields, allotments, airfields.</i>		0.85
Woodland <i>Farm woodland</i>		Nil
Commercial woodland		Nil
Agricultural buildings <i>Including glasshouses</i>		Nil
Open water		Nil
Land not surveyed		Nil
















Ministry of Agriculture,
Fisheries and Food.

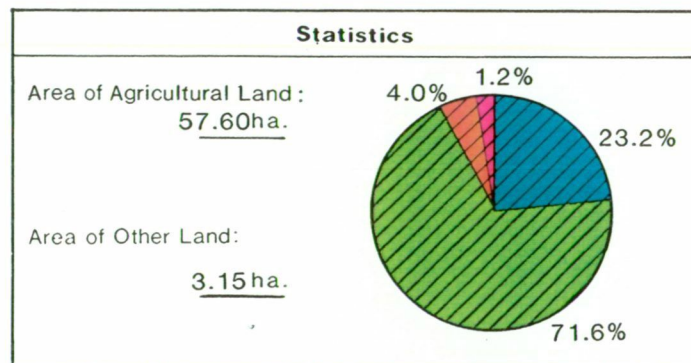


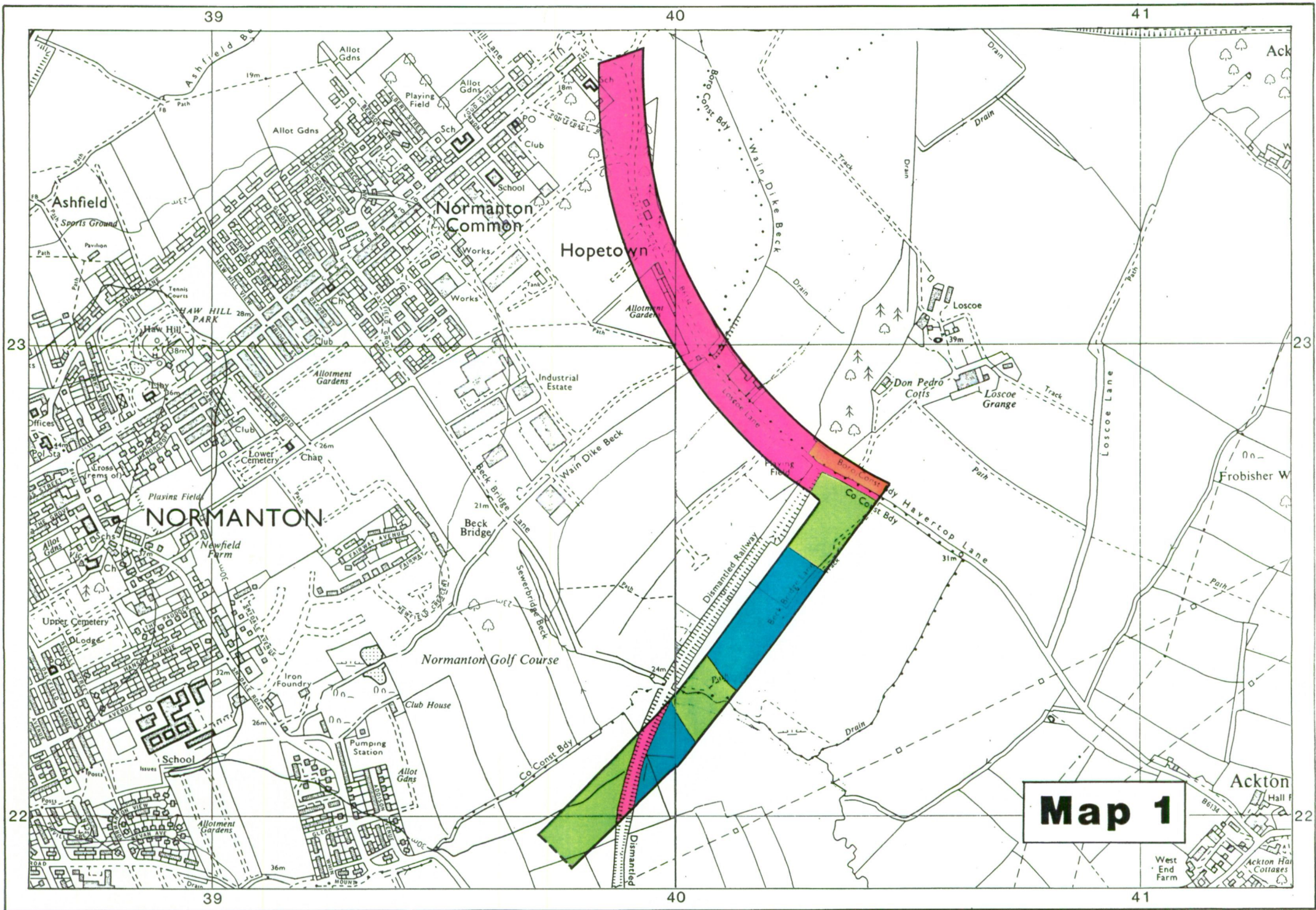
Information compiled by Resource Planning Team, ADAS Statutory Group, Leeds Map produced by Resource Planning Cartographic Unit Project Number 93/92 Ordnance Survey maps reproduced with the permission of the Controller, H.M.S.O © Crown Copyright Reserved 1992	SOURCE MAPS 1:10,000 SE 32 SE SE 42 SW
---	---

Area Proposed for Opencasting

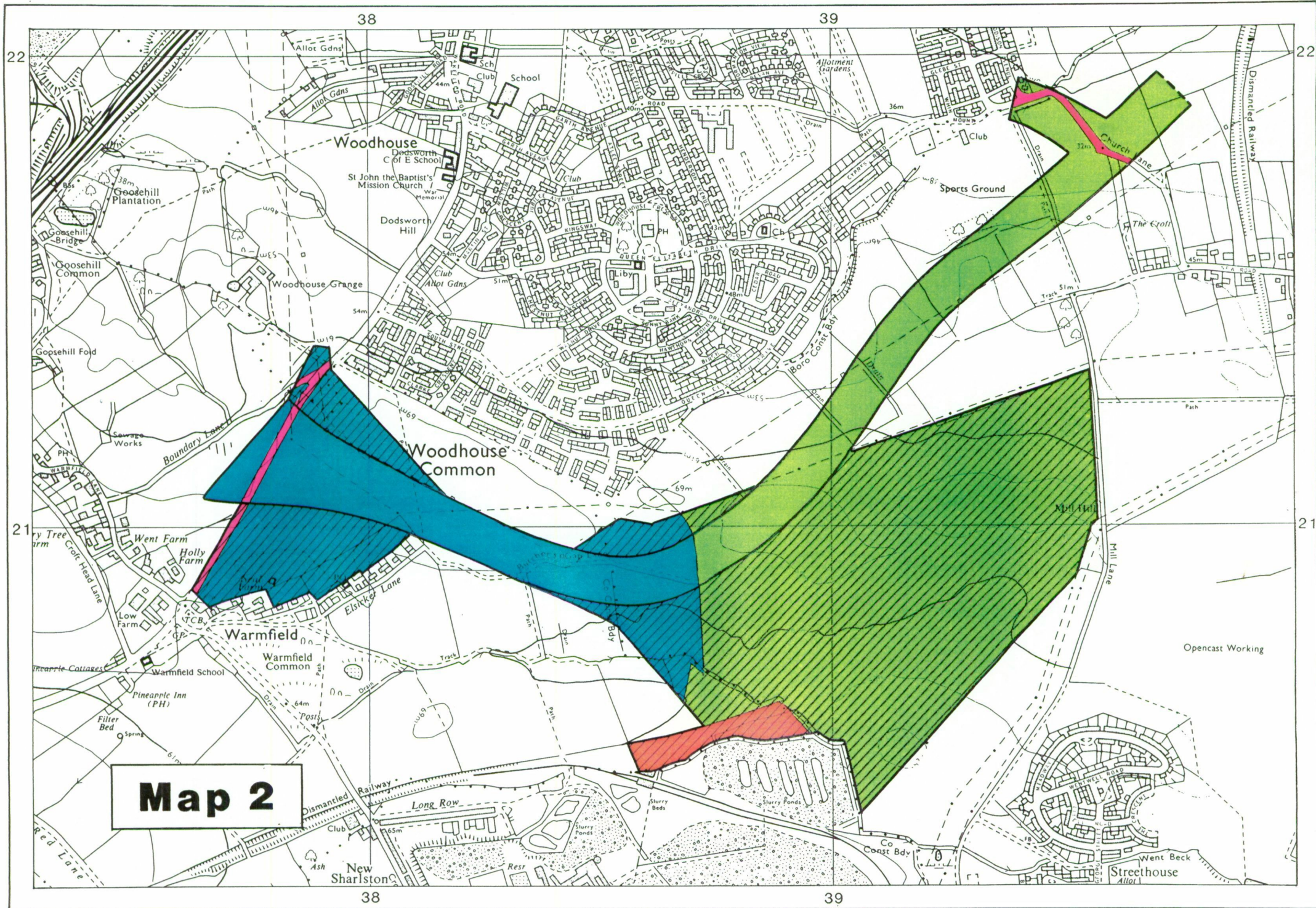
Agricultural Land		
Agricultural Grades	Agricultural Land Quality	Area within the site (ha.)
Grade 1		Excellent
Grade 2		Very Good
Grade 3	 Sub-Grade 3a	Good
	 Sub-Grade 3b	Moderate
Grade 4		Poor
Grade 5		Very Poor

Land in Other Categories		Area within the site (ha.)
Urban <i>Including housing industry, commerce, derelict land, sports facilities, transport.</i>		0.75
Non-agricultural <i>Including golf courses, parks, sports fields, allotments, airfields.</i>		2.40
Woodland <i>Farm woodland</i>		
<i>Commercial woodland</i>		
Agricultural buildings <i>Including glasshouses</i>		
Open water		
Land not surveyed		

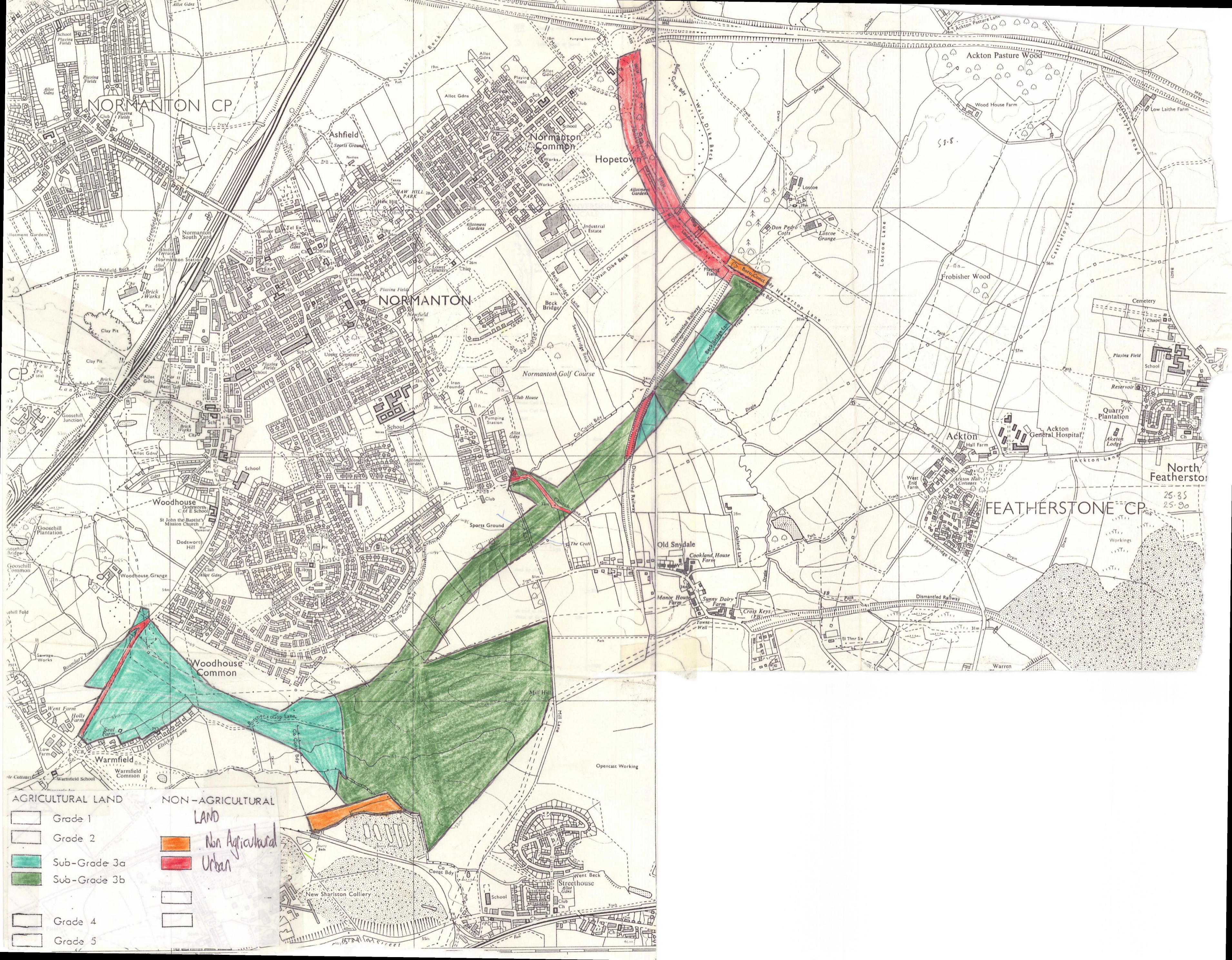




Map 1



Map 2



AGRICULTURAL LAND		NON-AGRICULTURAL LAND	
	Grade 1		Non Agricultural
	Grade 2		Urban
	Sub-Grade 3a		
	Sub-Grade 3b		
	Grade 4		
	Grade 5		