

Agricultural Land Classification

SCARBOROUGH LOCAL PLAN

Site Ref.I7

Agricultural Land

Grade	Quality	Area (ha)
1	Excellent	NIL
2	Very Good	2.3
3a	Good	NIL
3b	Moderate	0.9
4	Poor	NIL
5	Very Poor	NIL

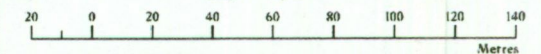
Other Land Categories

Urban	NIL
Non-Agricultural	NIL
Woodland	NIL
Agricultural Buildings	NIL
Open Water	NIL
Not Surveyed	NIL

Total agricultural land area 3.2
 Total survey area 3.2

* Grade/category not present within survey area

Scale - 1:2,500



Further details contained in MAFF (1988) Agricultural Land Classification of England and Wales - Revised guidelines and criteria for grading the quality of agricultural land. MAFF (Publications), London SE99 7TP.

The information is accurate at the basic map scale but any enlargement would be misleading.

Reproduction in whole or in part by any means is prohibited without the prior permission of MAFF.

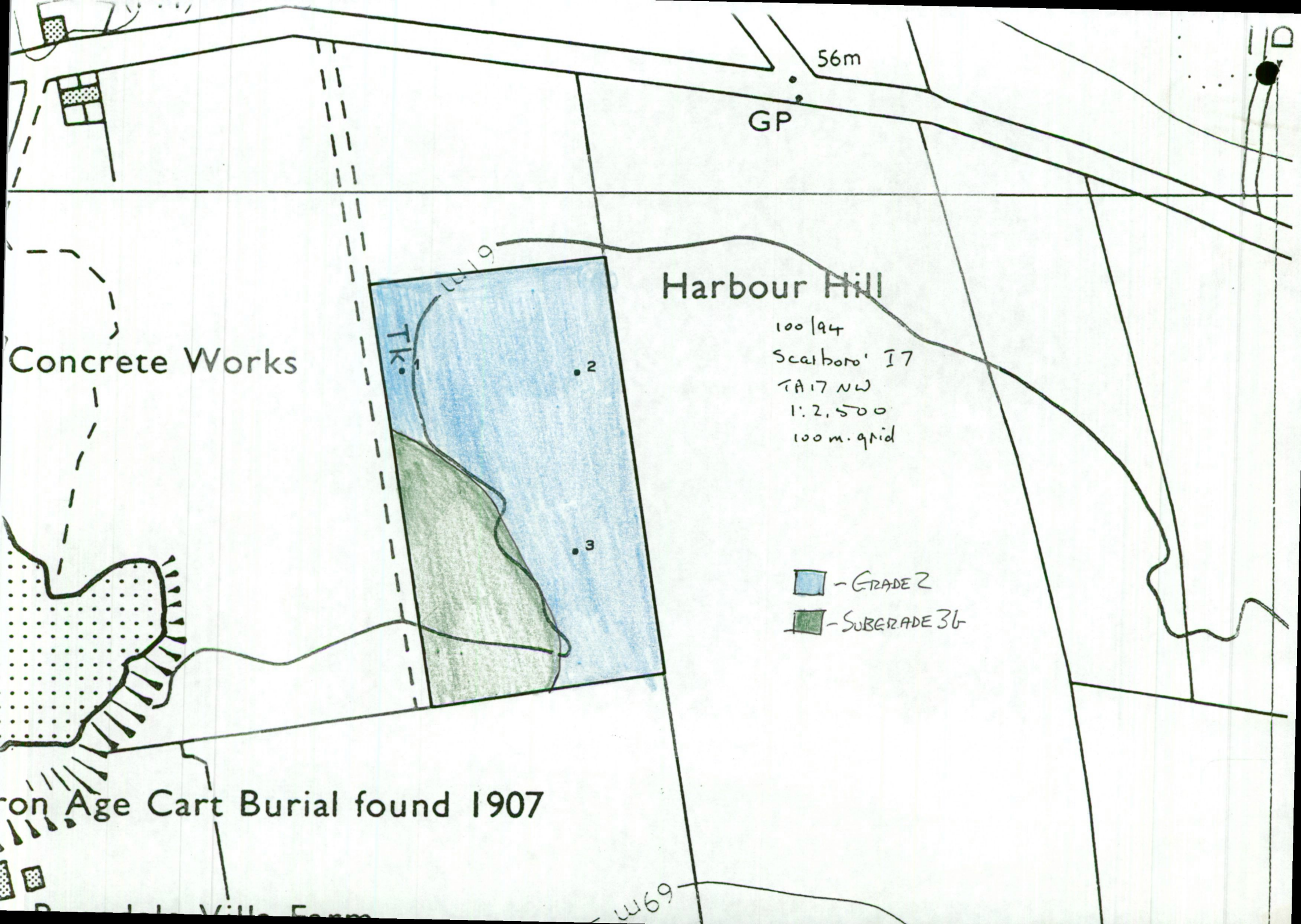
Surveyed and drawn by the Resource Planning Team, ADAS Sturton Unit Leeds

Based on the 1974 Ordnance Survey 1:60,000 map with the permission of the Controller of Her Majesty's Stationery Office.

Source Map(s): TAI7NW

Reference no. 101/94

© Crown Copyright Reserved 1994





56m

GP

Harbour Hill

100/94
Scarboro' I7
TA17 NW
1:2,500
100 m. grid

-  - GRADE 2
-  - SUBGRADE 36

Concrete Works

Iron Age Cart Burial found 1907

w69