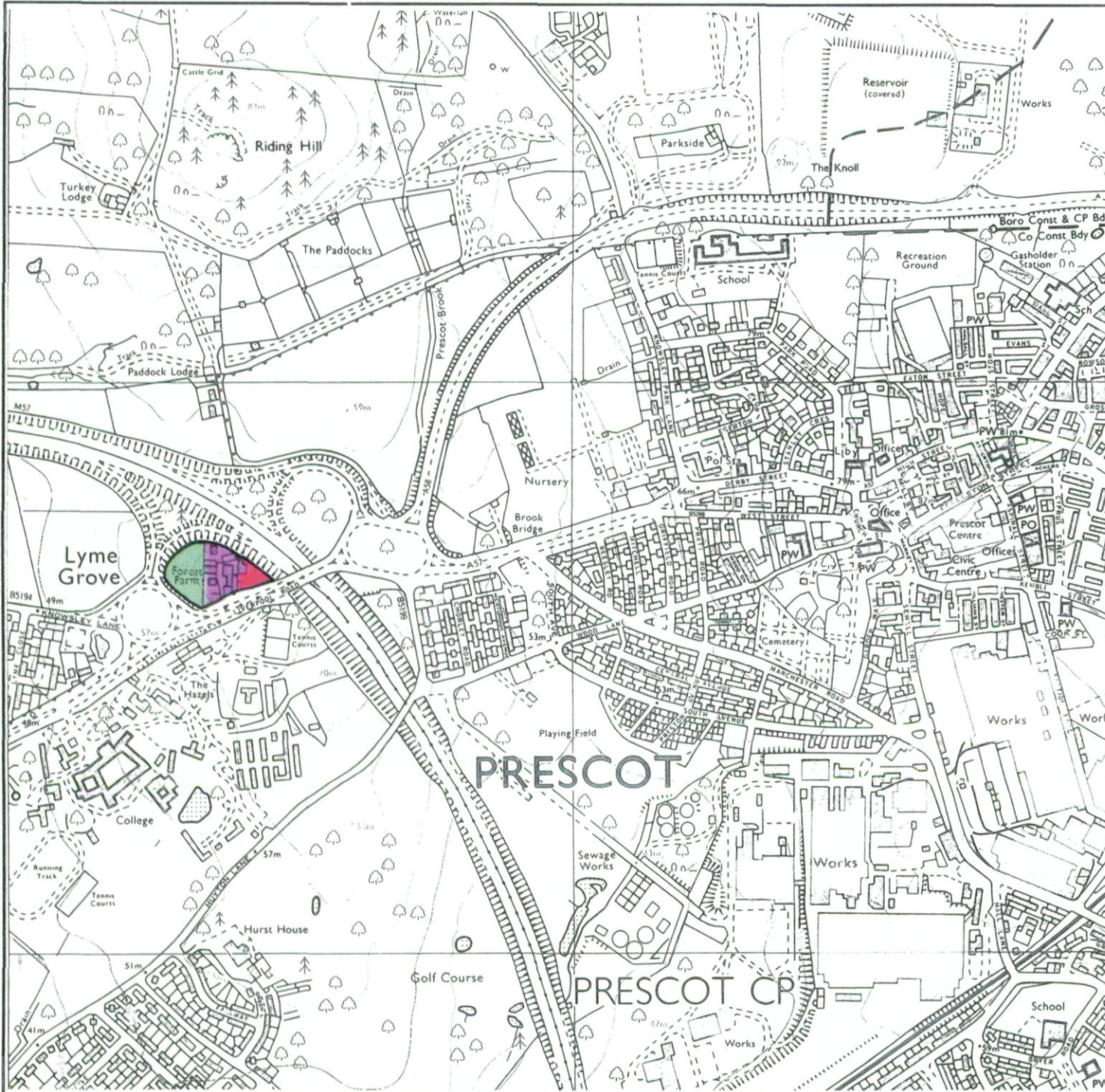


Agricultural Land Classification

**Knowsley UDP
Site 58.01**



Agricultural Land

Grade	Quality	Area (ha)
1	Excellent	nil
2	Very Good	nil
3a	Good	nil
3b	Moderate	0.6
4	Poor	nil
5	Very Poor	nil

Other Land Categories

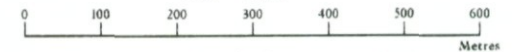
	Urban	Area (ha) 0.2
	Non-Agricultural	nil
	Woodland	nil
	Agricultural Buildings	0.6
	Open Water	nil
	Not Surveyed	nil

Total agricultural land area 0.6

Total survey area 1.4

* Grade/category not present within survey area

Scale - 1:10,000



Further details contained in MAFF (1988) Agricultural Land Classification of England and Wales - Revised guidelines and criteria for grading the quality of agricultural land. MAFF (Publications), London SE99 7TP.

The information is accurate at the base map scale but any enlargement would be misleading.

Reproduction in whole or in part by any means is prohibited without the prior permission of MAFF.

clay pit or quarry

slag heap

asbrny

or pond

ocland)

sembly)
aining areas
(les)
e is no publication

Bdy
ier or not a

CONVERSION SCALE

Metres - Feet

2000 Metres 6500 Feet

6000

1500 5000

4000

1000 3000

2000

500

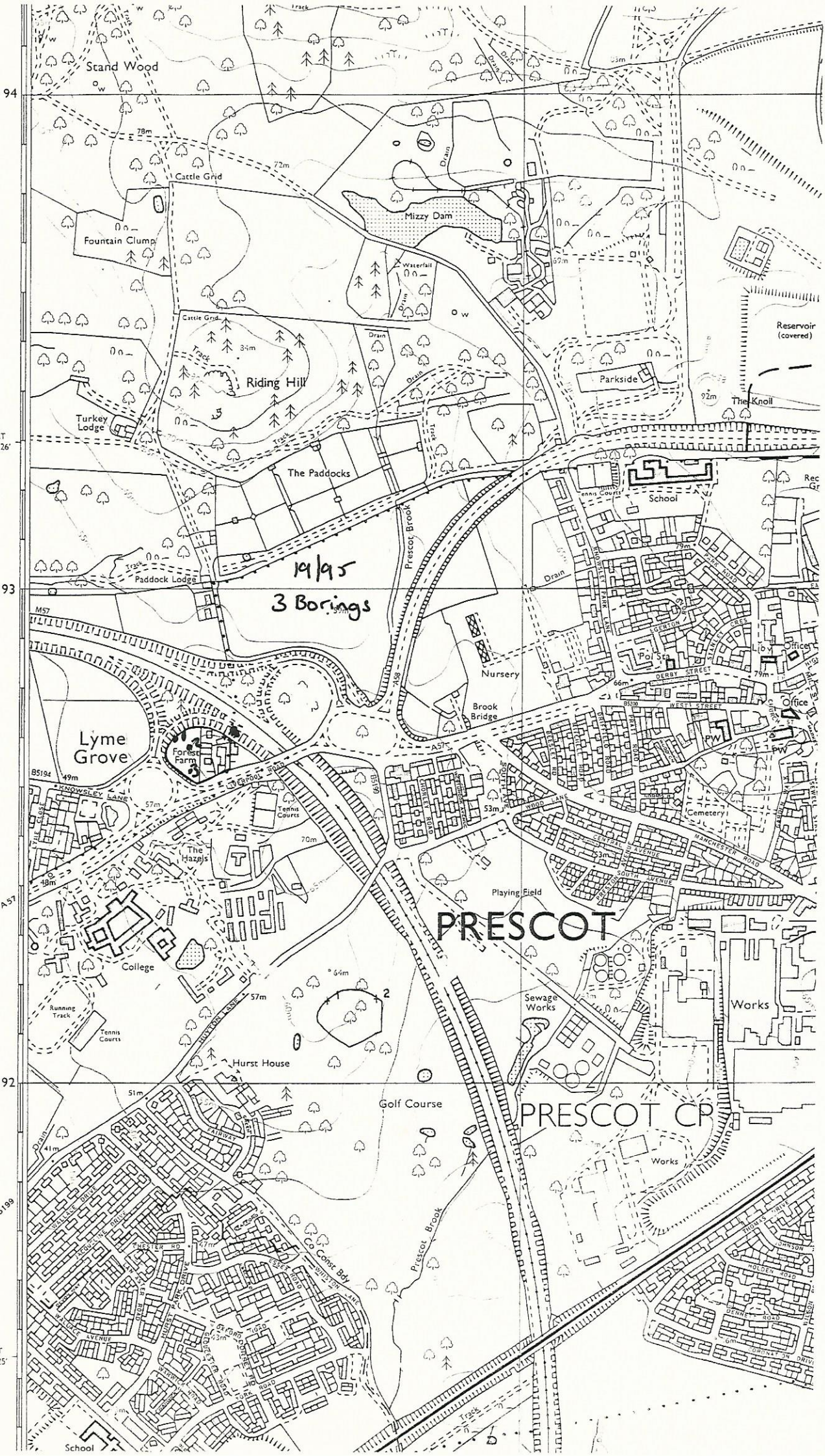
KNOWSLEY NORTH CO CONST

KNOWSLEY DISTRICT

LAT 53° 26'

92

LAT 53° 25'



14/95
3 Borings

PRESCOT

PRESCOT CP