

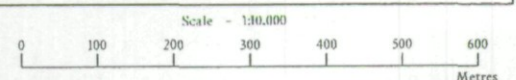
# Agricultural Land Classification

## Aylesbury Vale District Local Plan

### Land north-west of Haddenham

(Amended December 1997)

Legend		
	Quality	Area (ha)
Grade 1	Excellent	Nil
Grade 2	Very Good	32.6
Grade 3a	Good	30.5
Grade 3b	Moderate	3.3
Grade 4	Poor	Nil
Grade 5	Very Poor	Nil
	Agricultural land not surveyed	2.4
	Other land	7.2
	Site Boundary	
Total survey area		66.4
Total site area		76.0
* Not present within survey area		



Further details contained in MAFF (1988) Agricultural Land Classification of England and Wales - Revised guidelines and criteria for grading the quality of agricultural land. MAFF (publications), London SE99 71P.  
 The information is accurate at base map scale but any enlargement would be misleading.  
 Reproduction in whole or in part by any means is prohibited without the prior permission of MAFF.



Surveyed and drawn by the Resource Planning Team, FRCA, Reading  
 Based on the 1984 Ordnance Survey 1:10,000 map with the permission of the Controller of Her Majesty's Stationery Office. Unauthorised reproduction infringes Crown copyright and may lead to prosecution or civil proceedings. MAFF Licence No: GD272361  
 Source map(s): SP70NW  
 Reference no: 0301/017/96 © Crown Copyright Reserved 1997





**Agricultural Land Classification**  
 Aylesbury Vale District Local Plan  
 Land north-west of Haddenham  
 (Amended December 1997)

**Sample Point Map**


**Legend**

-  Location of soil pit
-  Location of auger sample point

 Boundary of survey area

 Agricultural land not surveyed

 Other land



Further details contained in MAFF (1988) Agricultural Land Classification of England and Wales - Revised guidelines and criteria for grading the quality of agricultural land. Maff (publications), London SE99 71P.  
 The information is accurate at base map scale but any enlargement would be misleading.  
 Reproduction in whole or in part by any means is prohibited without the prior permission of MAFF.

Surveyed and drawn by the Resource Planning Team, FRCA, Reading.

Based on the 1984 Ordnance Survey 1:10,000 map with the permission of the Controller of Her Majesty's Stationery Office. Unauthorised reproduction infringes Crown copyright and may lead to prosecution or civil proceedings. MAFF Licence No: GD272361  
 Source map(s): SP70NW  
 Reference no: 0301/017/96 © Crown Copyright: Reserved 1997

