

## Agricultural Land Classification


THE TEMPLE

Grange Moor, Huddersfield

### Legend

|                                  | Quality                        | Area (ha) |
|----------------------------------|--------------------------------|-----------|
| Grade 1                          | Excellent                      | Nil       |
| Grade 2                          | Very Good                      | Nil       |
| Grade 3a                         | Good                           | 2.1       |
| Grade 3b                         | Moderate                       | 12.7      |
| Grade 4                          | Poor                           | Nil       |
| Grade 5                          | Very Poor                      | Nil       |
|                                  | Agricultural land not surveyed | Nil       |
|                                  | Other land                     | 2.4       |
| Total agricultural land area     |                                | 14.8      |
| Total survey area                |                                | 17.2      |
| * Not present within survey area |                                |           |

Scale - 1:5,000

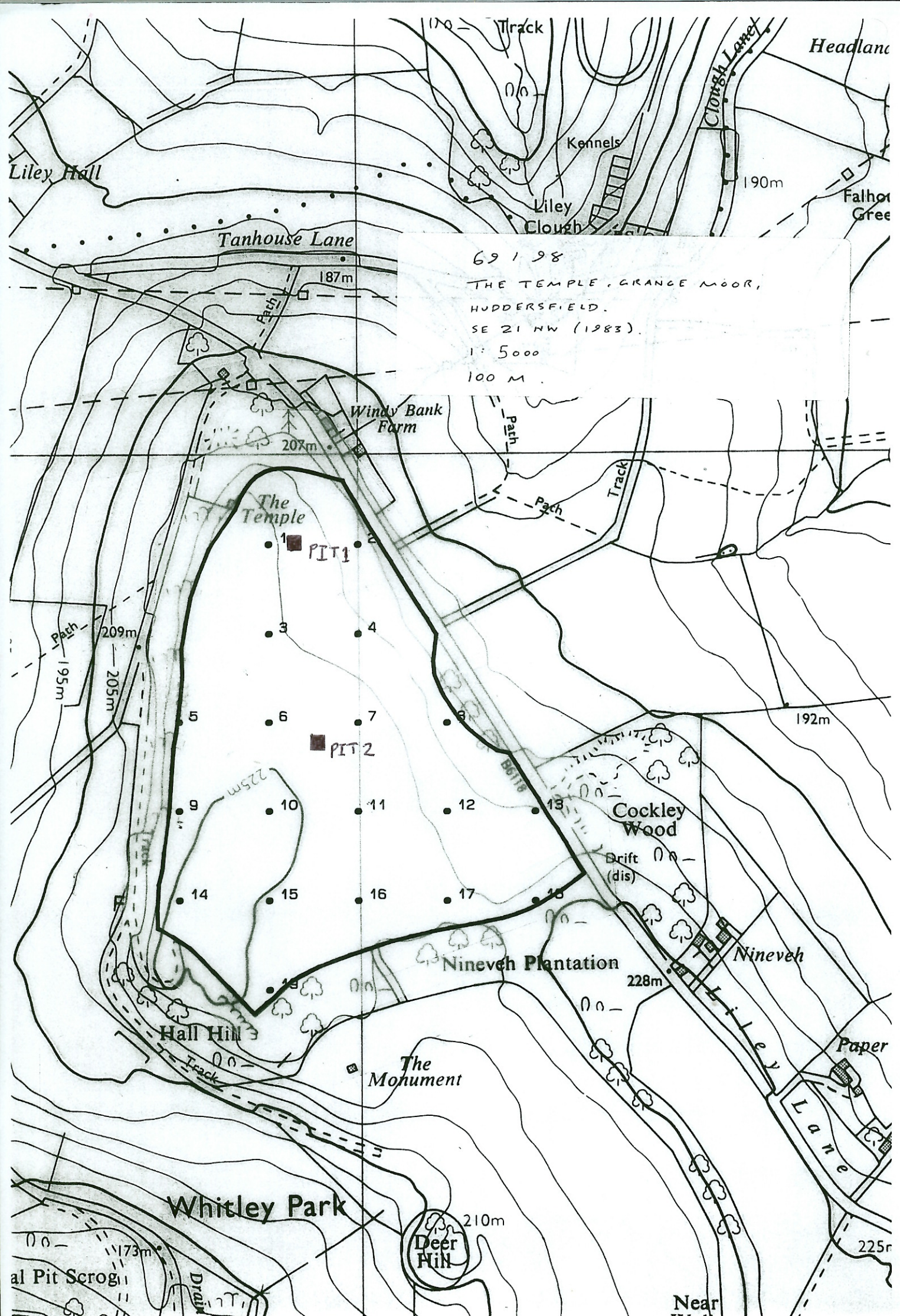


Further details contained in MAFF (1988) Agricultural Land Classification of England and Wales - Revised guidelines and criteria for grading the quality of agricultural land. Maff (publications), London SE99 7TP. The information is accurate at base map scale but any enlargement would be misleading. Reproduction in whole or in part by any means is prohibited without the prior permission of MAFF.

Surveyed and drawn by the Resource Planning Team, FRCA, Leeds.

Based on the 1983 Ordnance Survey H0,000 map with the permission of the Controller of Her Majesty's Stationery Office. Unauthorised reproduction infringes Crown copyright and may lead to prosecution or civil proceedings. MAFS Licence No: GD272361  
Source map(s): SE21NW  
Reference no: 69/98 © Crown Copyright Reserved 1997





69198  
 THE TEMPLE, GRANGE MOOR,  
 HUDDERSFIELD.  
 SE 21 NW (1983).  
 1: 5000  
 100 M

Liley Hall

Tanhouse Lane

Track

Kennels

Cloagh Lane

Headland

Falhot Green

187m

190m

Windy Bank Farm

The Temple

PIT 1

PIT 2

192m

209m  
195m  
205m

5

6

7

8

Cockley Wood

Drift (dis)

9

10

11

12

13

14

15

16

17

18

Nineveh Plantation

Nineveh

228m

Hall Hill

The Monument

Paper Lane

Whitley Park

Deer Hill

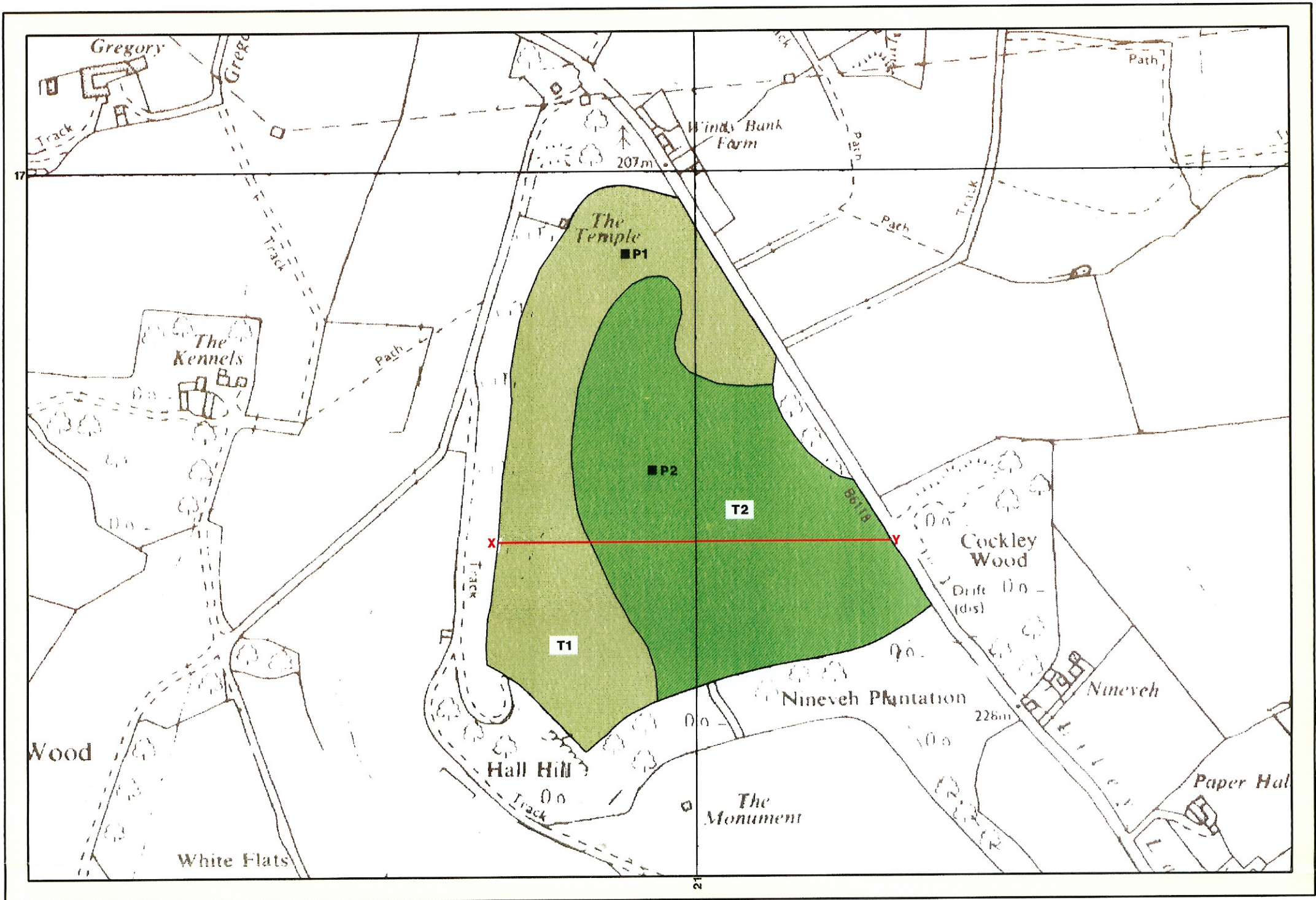
210m

al Pit Scrog

173m

225m

Near



## THE TEMPLE GRANGE MOOR, HUDDERSFIELD

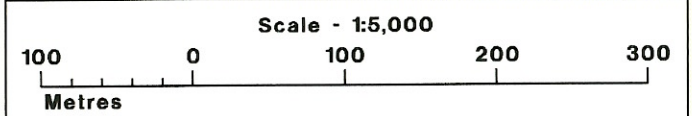
### Topsoil Resource Map

| Unit | Soil Texture | Soil Thickness(cm.) |      |     | Area (ha) | Volume* (000m <sup>3</sup> ) |
|------|--------------|---------------------|------|-----|-----------|------------------------------|
|      |              | Min                 | Mean | Max |           |                              |
| T1   | Light        | 10                  | 20   | 25  | 7.5       | 15                           |
| T2   | Medium       | 10                  | 25   | 30  | 9.7       | 24.25                        |
|      |              |                     |      |     |           |                              |
|      |              |                     |      |     |           |                              |
|      |              |                     |      |     |           |                              |
|      |              |                     |      |     |           |                              |

Volume at Mean Soil Thickness.

Soil Pits

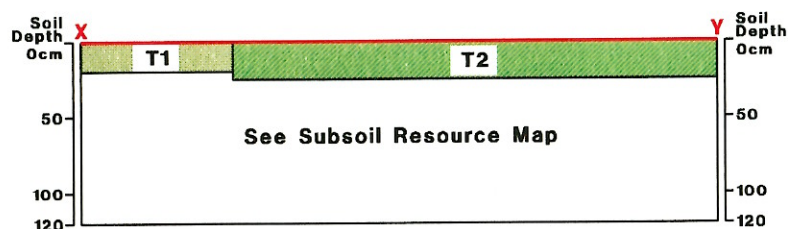
■ P1

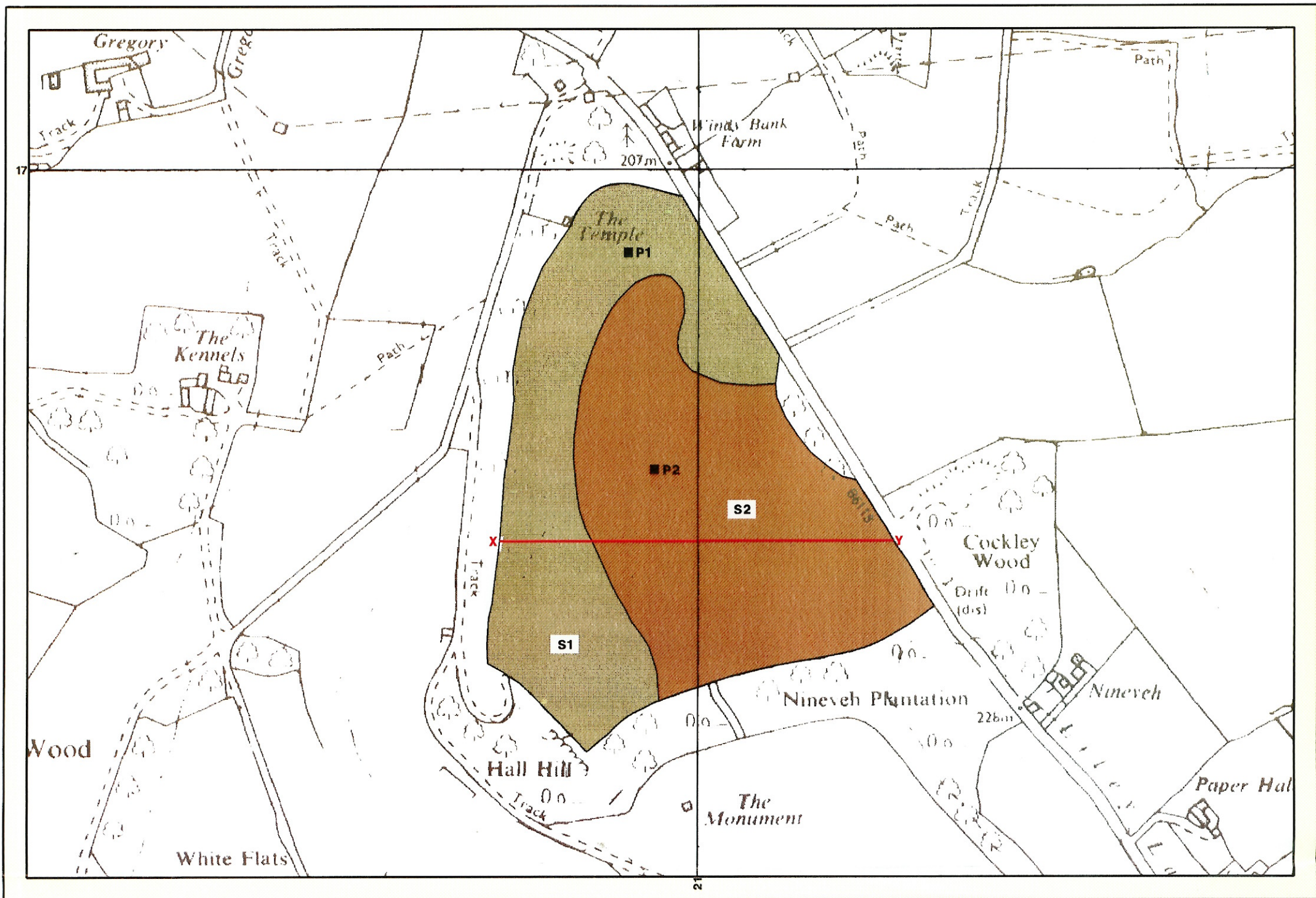


**Ministry of Agriculture,  
Fisheries and Food.**

Based upon the 1983 1:10,000 Ordnance Survey maps SE 21 NW with the permission of the Controller of Her Majesty's Stationery Office.  
Project Number: 69\98  
Information compiled by FRCA Resource Planning Team, Leeds Regional Office.  
Map produced by FRCA Resource Planning Team Cartographic Unit, Leeds Regional Office.  
Unauthorised reproduction infringes Crown Copyright and may lead to civil proceedings.  
© Crown copyright. MAFF Licence GD272361.

#### Diagrammatic Section across Site





# THE TEMPLE GRANGE MOOR, HUDDERSFIELD

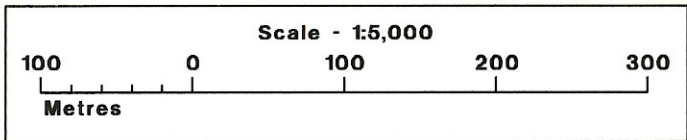
## Subsoil Resource Map

| Unit | Soil Texture   | Mean Soil Thickness(cm.) | Area (ha) | Volume* (000m <sup>3</sup> ) |
|------|----------------|--------------------------|-----------|------------------------------|
| S1   | Light          | 15                       | 7.5       | 11.25                        |
| S2   | Medium \ Heavy | 25                       | 9.7       | 24.25                        |
|      |                |                          |           |                              |
|      |                |                          |           |                              |
|      |                |                          |           |                              |
|      |                |                          |           |                              |

**Weathering Sandstone Bedrock**

**Compacted overburden and restored soil**

**Soil Pits**



**Ministry of Agriculture,  
Fisheries and Food.**

Based upon the 1983 1:10,000 Ordnance Survey maps SE 21 NW with the permission of the Controller of Her Majesty's Stationery Office.  
 Project Number: 69\98  
 Information compiled by FRCA Resource Planning Team, Leeds Regional Office.  
 Map produced by FRCA Resource Planning Team Cartographic Unit, Leeds Regional Office.  
 Unauthorised reproduction infringes Crown Copyright and may lead to civil proceedings.  
 © Crown copyright. MAFF Licence GD272361.

Diagrammatic Section across Site

