



# Agricultural Land Classification

## Home Farm, Silsoe, Beds

### AGRICULTURAL LAND

Agricultural Grades

Agricultural Land Quality

- Grade 1 
- Grade 2 
- Grade 3  a
  b
- Grade 4 
- Grade 5 
- Disturbed 

Very high



Very low

Agricultural Buildings 

Unsurveyed 

### NON AGRICULTURAL LAND

Land predominantly in urban use 

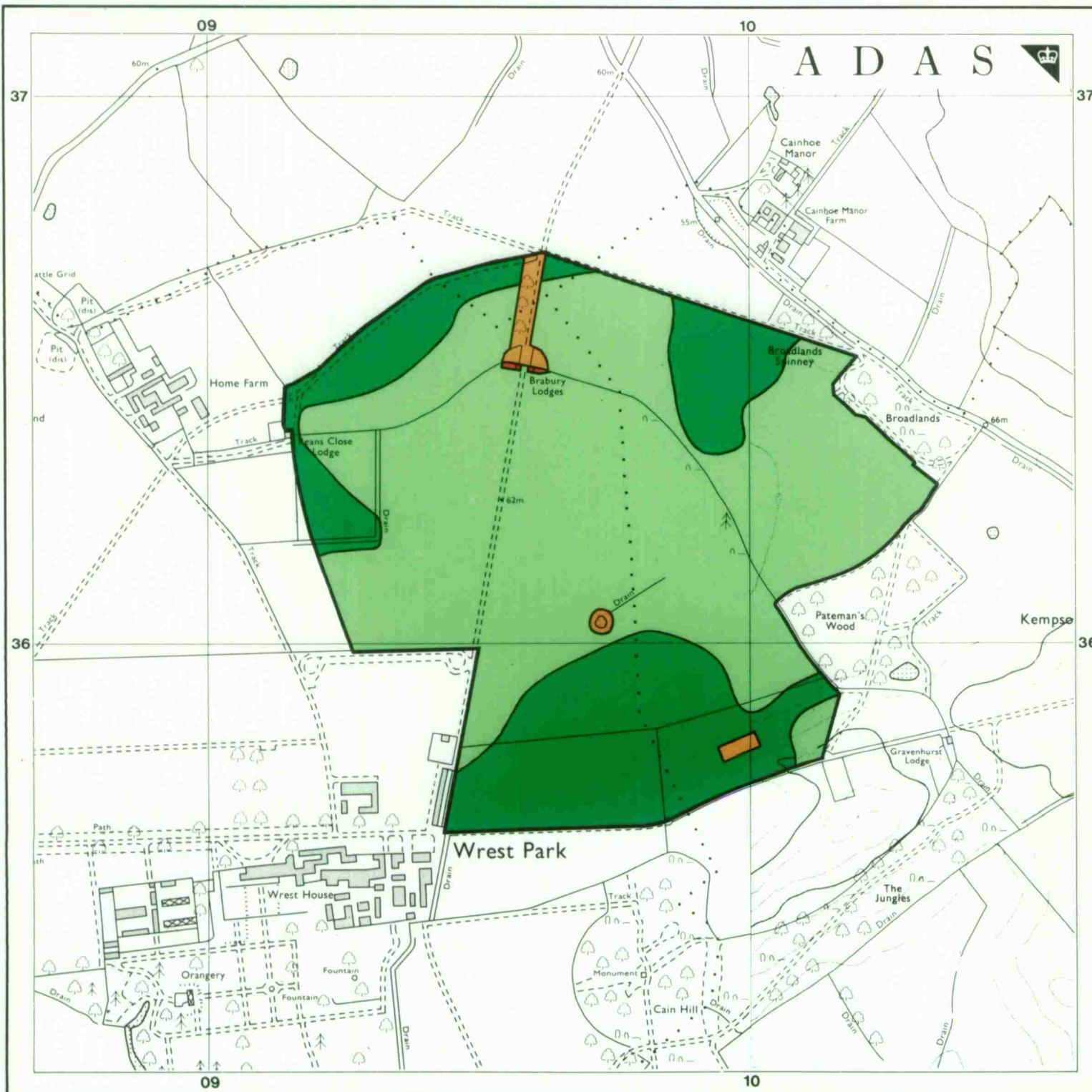
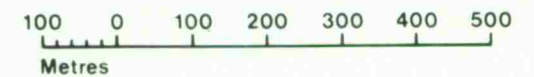
Other land primarily in non-agricultural use 

\* Land in this category does not occur on this map

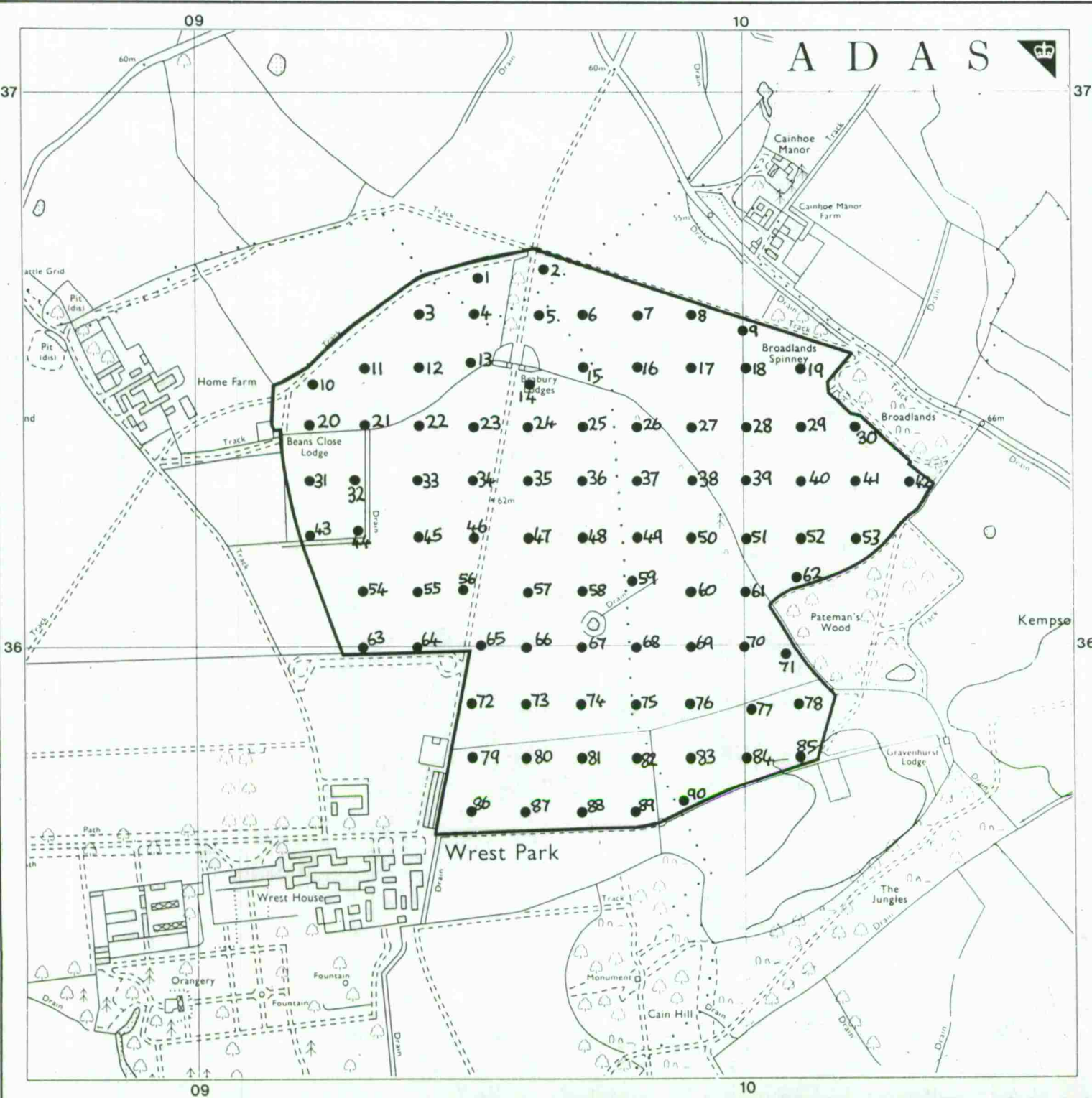
SOURCE MAPS Base maps taken from the OS 1:10000 Sheets TL 03 NE & 13 NW

This map is accurate only at the scale shown.  
Any enlargement could be misleading

Scale 1:10000



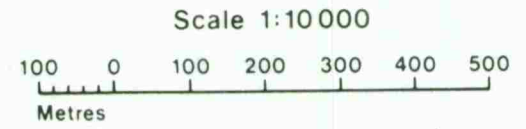
# Agricultural Land Classification. Home Farm, Silsoe, Beds



● Location of auger boring

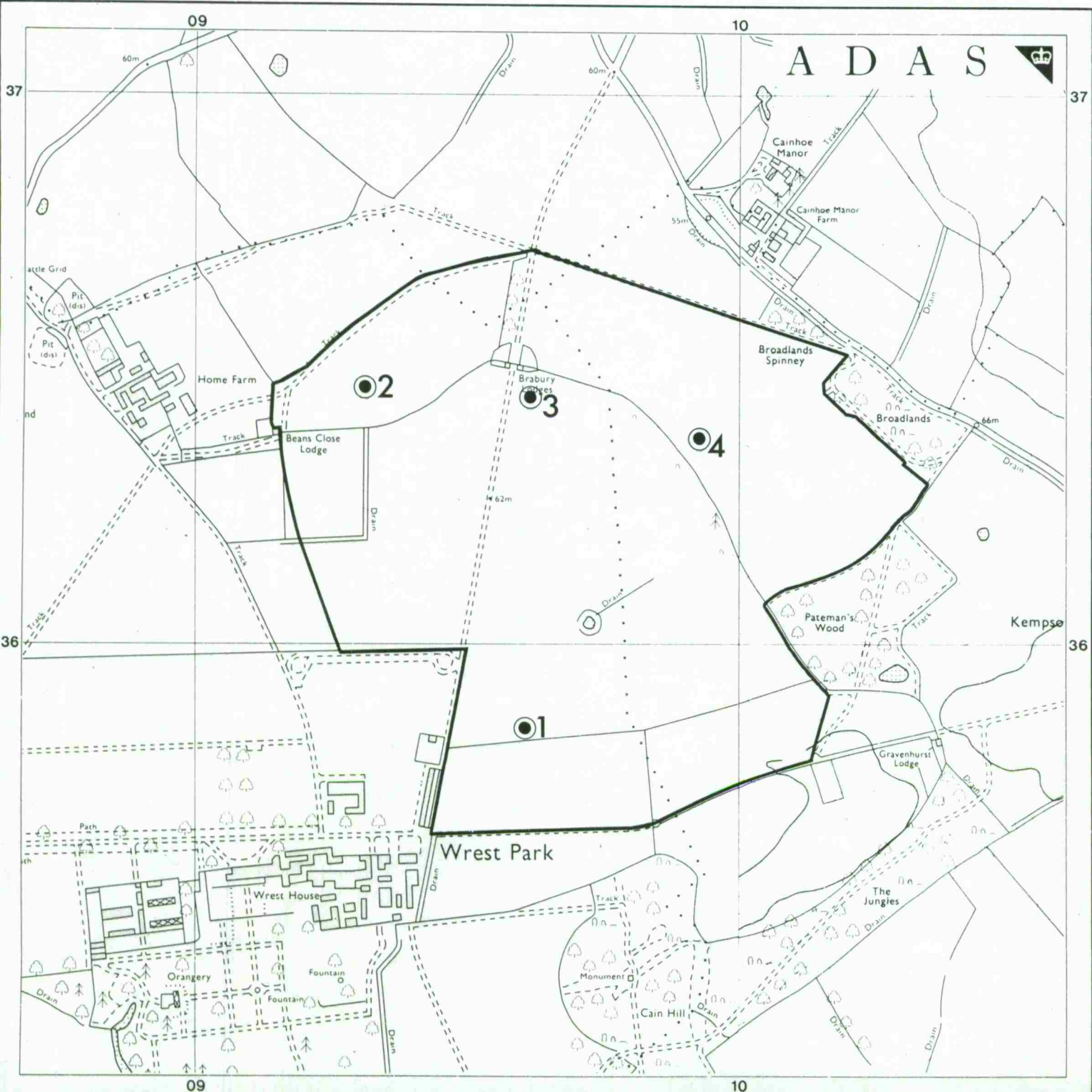
SOURCE MAPS Base maps taken from the OS 1:10000  
Sheets TL 03 NE & 13 NW

This map is accurate only at the scale shown.  
Any enlargement could be misleading





# Agricultural Land Classification Home Farm, Silsoe, Beds



● Location of soil pit

SOURCE MAPS Base maps taken from the OS 1 : 10000  
Sheets TL 03 NE & 13 NW

This map is accurate only at the scale shown.  
Any enlargement could be misleading

