

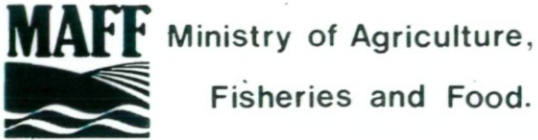
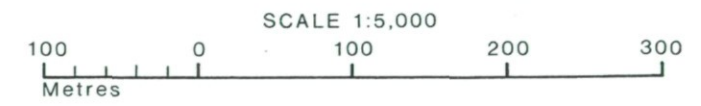
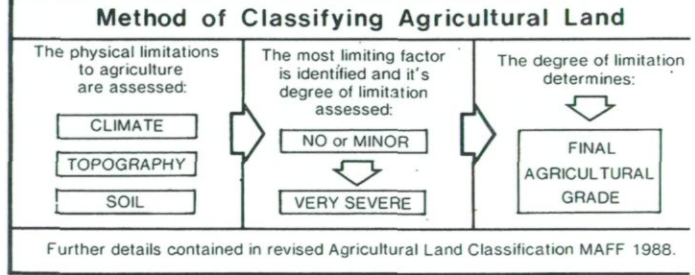
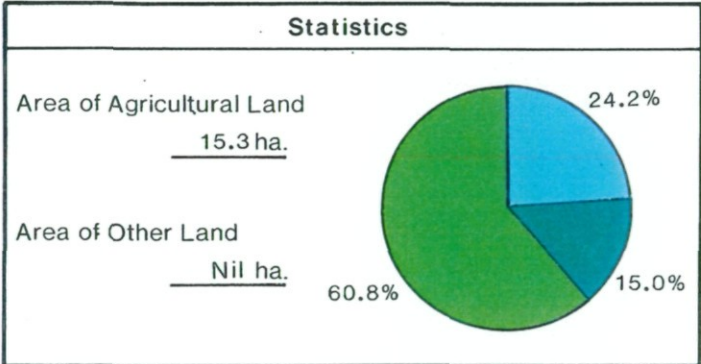
# KIRK DEIGHTON, WETHERBY

## Proposed Service Station

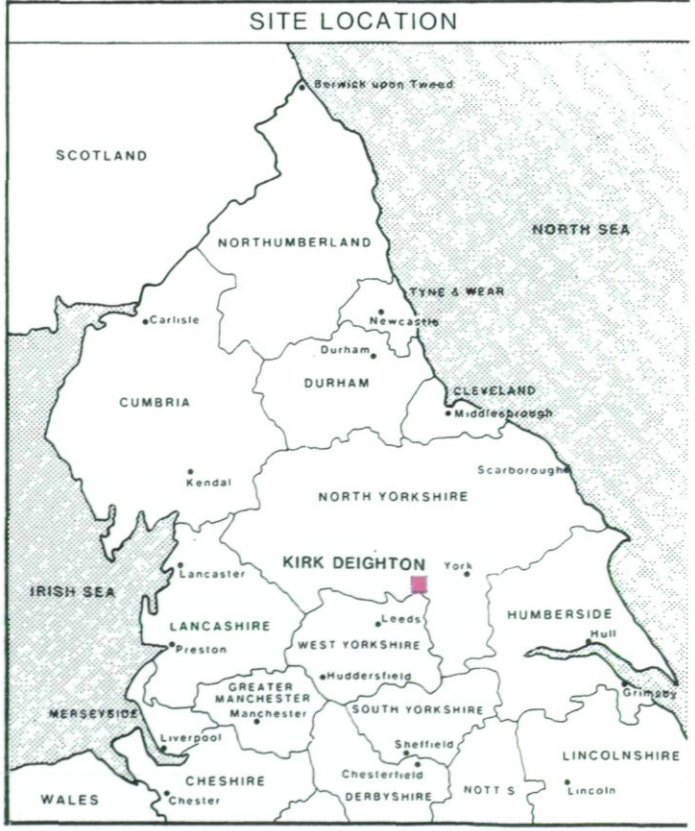
### Agricultural Land Classification

Agricultural Land		
Agricultural Grades	Agricultural Land Quality	Area within the site (ha.)
GRADE 1	Excellent	Nil
GRADE 2	Very Good	3.7
GRADE 3	Good	2.3
	Moderate	
GRADE 4	Poor	Nil
GRADE 5	Very Poor	Nil

Land in Other Categories		Area within the site (ha.)
Urban <i>Including housing, industry, commerce, derelict land, sports facilities, transport</i>		Nil
Non-agricultural <i>Including golf courses, parks, sports fields, allotments, airfields</i>		Nil
Woodland <i>Farm Woodland</i>		Nil
Commercial Woodland		Nil
Agricultural buildings <i>Including glasshouses</i>		Nil
Open water		Nil
Land not surveyed		Nil



Information compiled by Resource Planning Team ADAS Statutory Group Leeds.	SOURCE MAPS
Map produced by Resource Planning Cartographic Unit.	
Project Number 130/93	
Ordnance Survey maps reproduced with the permission of the Controller H.M.S.O. © Crown Copyright Reserved	SE 45 SW 1:10,000 SE 44 NW





Geldart Woods

25.0m

Ingmanthorpe Hill

Ingmanthorpe Grange

25.0m

Loshpot Lane

Drain

Drain

Little Wood

# KIRK DEIGHTON CP

Path

FB

Tk

Sugde

Drains

FB

FB

FB

FB

FB

FB

FB

FB

FB

FB

FB

FB

FB

FB

FB

Drain

ton Whin

Mires

Drain

Ingmantho

50

ALC 130193  
Kirk DEIGHTON  
SE44NW, 45SW  
1:5000  
100m. grid

IN

42

Broad Wath

Sandbeck House

Sandbeck Bridge - 25m

Sandbeck Lane (Track)