

# West Sussex Minerals Plan Site 13: Hambrook

## Agricultural Land Classification



### AGRICULTURAL LAND

Grade	Quality	Area	% of Total
Grade 1	Not present	excellent	ha %
Grade 2	Not present	very good	ha %
Grade 3a	good	4.5 ha	9.3%
Grade 3b	moderate	44.0 ha	90.7%
Grade 4	Not present	poor	ha %
Grade 5	Not present	very poor	ha %

Total area of agricultural land surveyed 48.5 ha

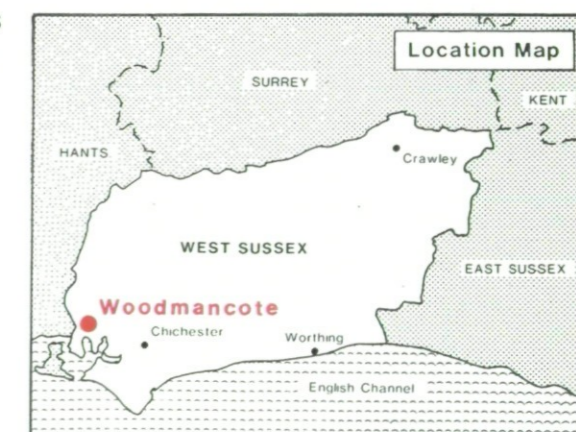
Agricultural buildings	0.2 ha	
Woodland	9.4 ha	
Not surveyed	ha	

### NON-AGRICULTURAL LAND

Land predominantly in urban use	0.4 ha	
Land in non-agricultural use	1.2 ha	
Total area of site	59.7 ha	

For further information consult "Agricultural Land Classification of England and Wales (Revised guidelines and criteria for grading the quality of agricultural land)", M.A.F.F., 1988.

SOURCE MAPS  
SU 70 NE



Surveyed by the Resource Planning Team. 10/93  
Map compiled and produced by the Cartographic Unit, Resource Planning Team, Guildford Statutory Group, Agricultural Development and Advisory Service.  
Reference no. 4203/203/93 MAFF Reference no. EL 42/00228

Ordnance Survey information reproduced with the sanction of the Controller, H.M.S.O.

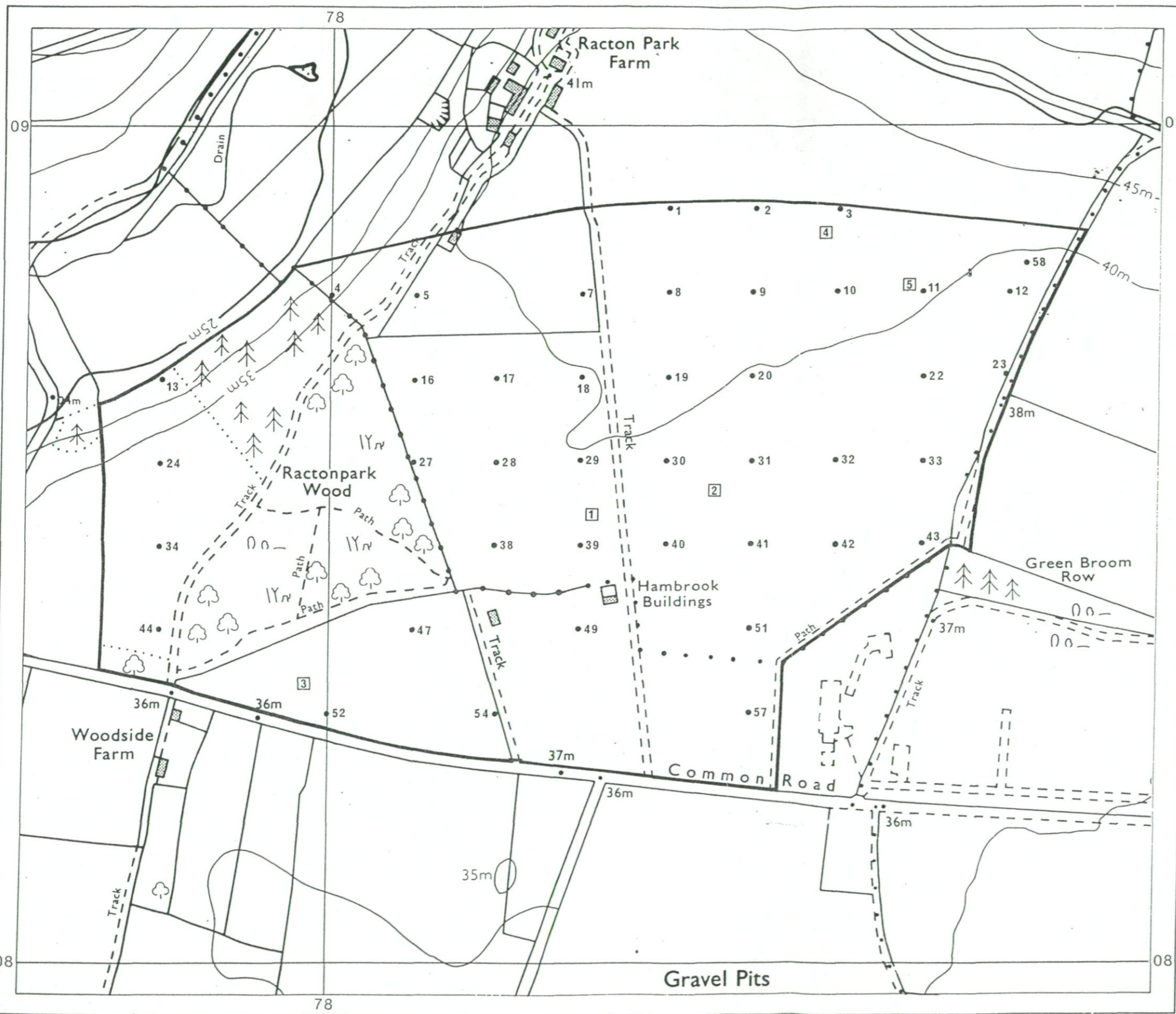
Reproduction of this map in whole or in part is prohibited without the prior permission of M.A.F.F.

This map is accurate only at the scale shown.



# West Sussex Minerals Plan Site 13: Hambrook

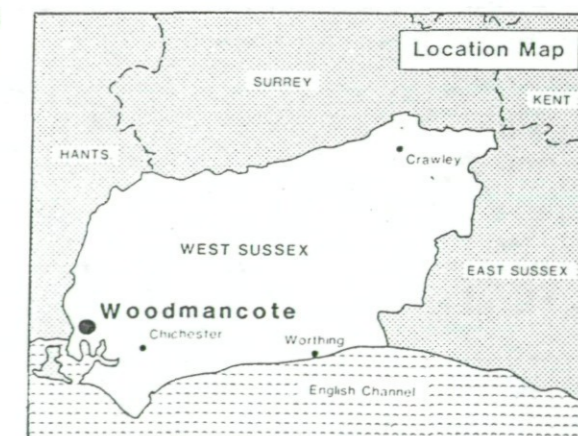
## Location of Auger Borings



- 5 Auger boring
- 2 Profile pit

Surveyed by the Resource Planning Team, 10/93  
 Map compiled and produced by the Cartographic Unit,  
 Resource Planning Team, Guildford Statutory Group,  
 Agricultural Development and Advisory Service.  
 Reference no. 4203/203/93 MAFF Reference no.  
 EL 42/00228

SOURCE MAPS  
 SU 70 NE



Ordnance Survey information reproduced with the sanction of  
 the Controller, H.M.S.O.

Reproduction of this map in whole or in part is prohibited without  
 the prior permission of M.A.F.F.

This map is accurate only at the scale shown.