

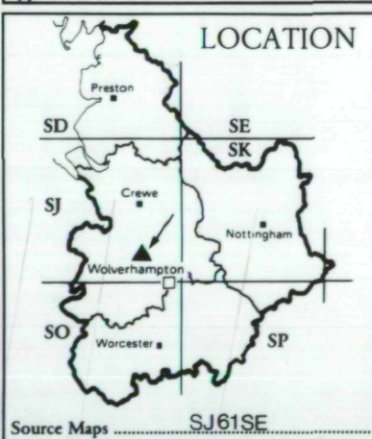
AGRICULTURAL LAND GRADE LAND QUALITY

1	*	↑	EXCELLENT
2			
3a			
3b	*	↓	MODERATE
4	*		
5	*		VERY POOR

NON-AGRICULTURAL LAND

LAND PREDOMINANTLY IN URBAN USE	*
OTHER LAND PRIMARILY IN NON-AGRICULTURAL USE	
WOODLAND	*
AGRICULTURAL BUILDINGS	
OPEN WATER	*
LAND NOT SURVEYED	*

* INDICATES GRADES NOT MAPPED WITHIN THIS SITE



STATISTICS

Site Area 53.8 ha

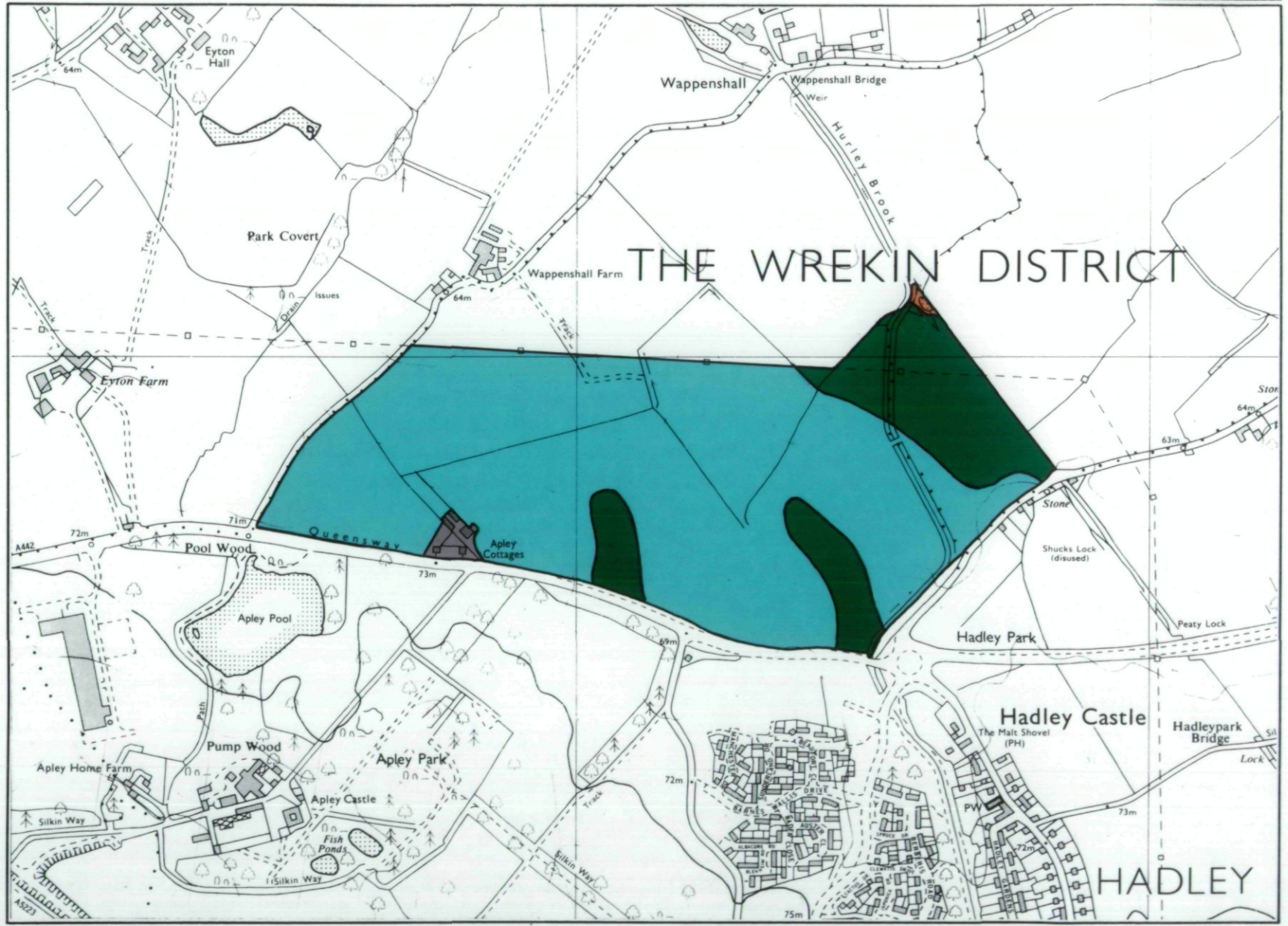
Agricultural Land Area 53.1 ha

PERCENTAGE OF EACH GRADE

Grade 1	0%
Grade 2	100%
Grade 3a	0%
Grade 3b	0%
Grade 4	0%
Grade 5	0%

AGRICULTURAL LAND CLASSIFICATION


LEEGOMERY



Surveyed by Resource Planning Group
Date May 1990 Job No. 005/90

Map produced by the Cartographic Unit,
Farm and Countryside Service, Wolverhampton R.O.

SCALE 1:10000



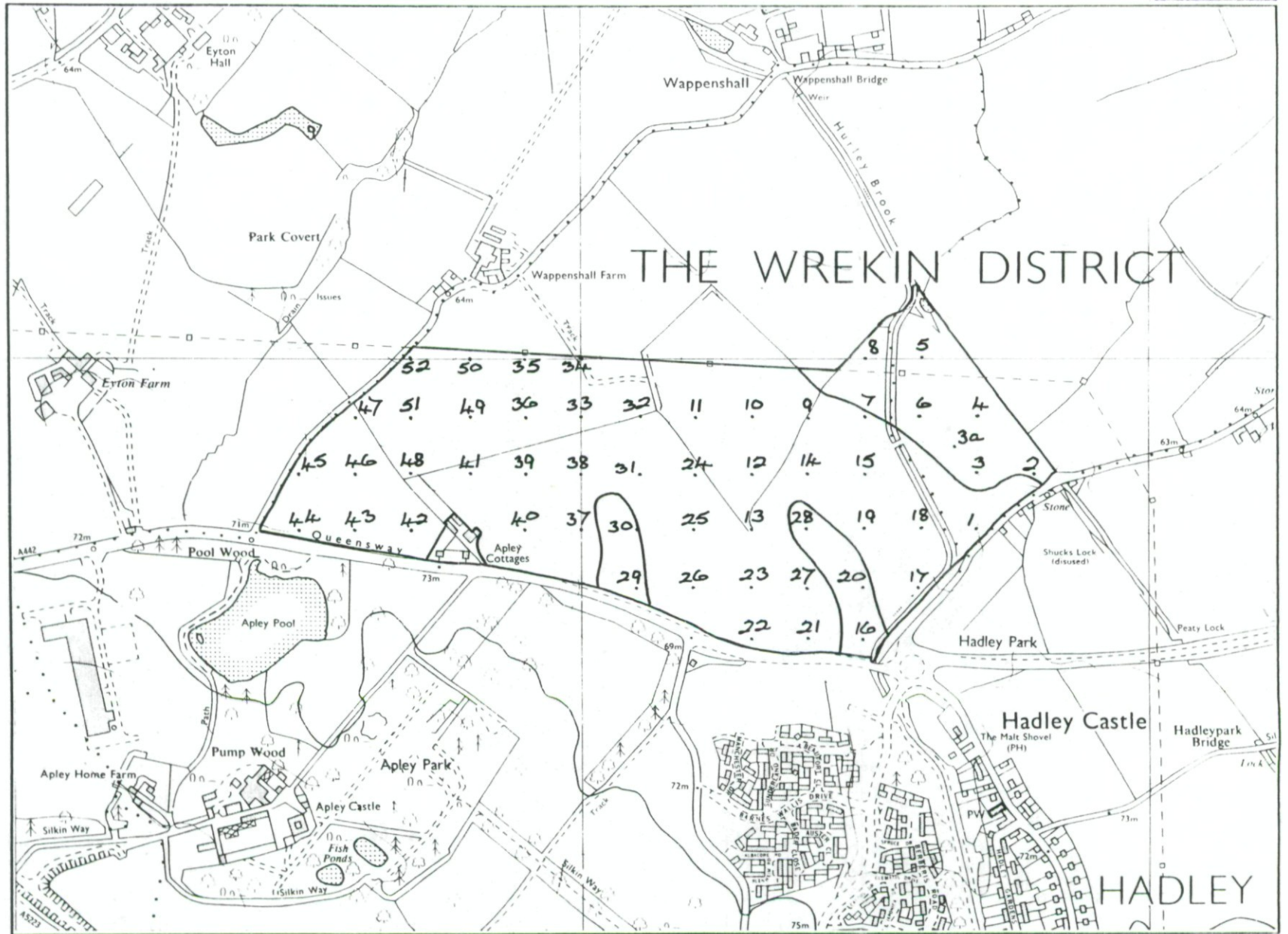
Ordnance Survey maps reproduced with the permission of the controller, HMSO. © Crown Copyright Reserved 1990. This map is accurate only at base map scale. Any enlargement would be misleading.

AGRICULTURAL LAND CLASSIFICATION

LEEGOMERY



AUGER BORINGS



LOCATION



Source Maps SJ61SE

STATISTICS

Site Area 53.8 ha

Agricultural Land Area 53.1 ha

PERCENTAGE OF EACH GRADE



Surveyed by Resource Planning Group
Date May 1990 Job No. 005/90
4FCS RPG 6691

Map produced by the Cartographic Unit,
Farm and Countryside Service, Wolverhampton R.O.

SCALE 1:10000

