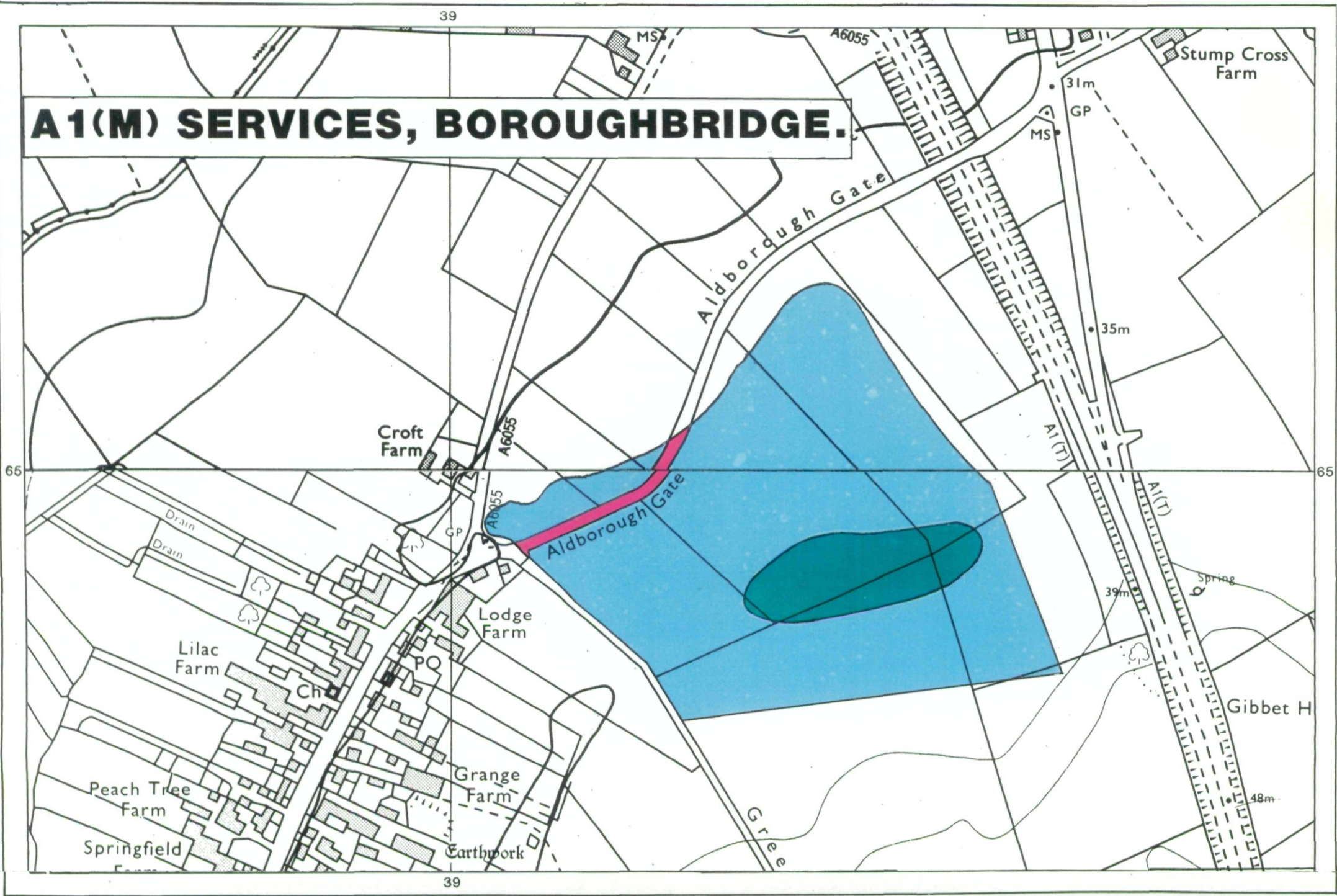


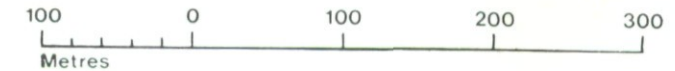
A1(M) SERVICES, BOROUGHBIDGE.



A1(M) SERVICES, BOROUGHBRIDGE.

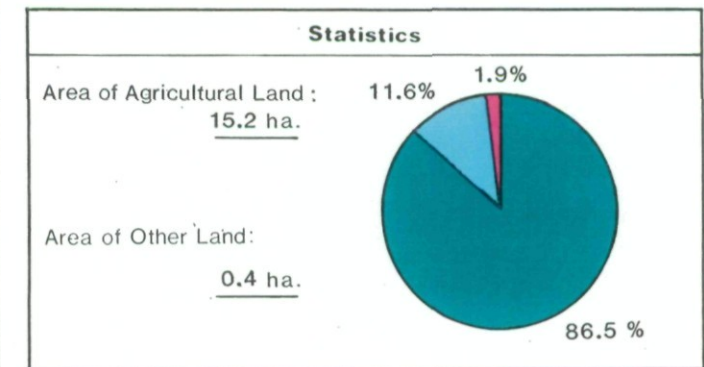
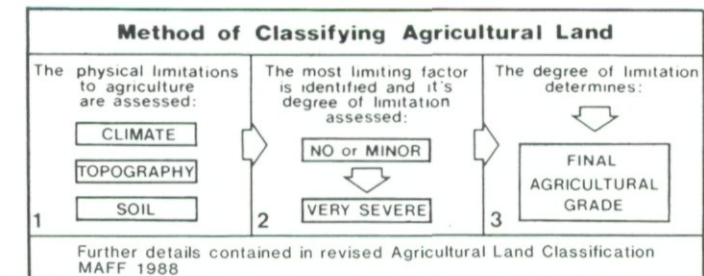
Proposed Motorway Services

SCALE - 1:5,000



Agricultural Land Classification

| Agricultural Land | | | |
|---------------------|---------------------------|----------------------------|-----|
| Agricultural Grades | Agricultural Land Quality | Area within the site (ha.) | |
| Grade 1 | Excellent | Nil | |
| Grade 2 | Very Good | 13.4 | |
| Grade 3 | Sub-Grade 3a | Good | 1.8 |
| | Sub-Grade 3b | Moderate | Nil |
| Grade 4 | Poor | Nil | |
| Grade 5 | Very Poor | Nil | |



Land in Other Categories

| | Area within the site (ha.) |
|-----------------------------------------------------------------------------------------------------|----------------------------|
| Urban <i>Including housing, industry, commerce, derelict land, sports facilities, transport.</i> | 0.4 |
| Non-agricultural <i>Including golf courses, parks, sports fields, allotments, airfields.</i> | Nil |
| Woodland <i>Farm woodland</i> | Nil |
| <i>Commercial woodland</i> | Nil |
| Agricultural buildings <i>Including glasshouses</i> | Nil |
| Open water | Nil |
| Land not surveyed | Nil |



Ministry of Agriculture,
Fisheries and Food.

Information compiled by Resource Planning Group,
Farm and Countryside Service, Leeds R.O.
Map produced by Resource Planning Cartographic Unit.
Project Number 28/92
Ordnance Survey maps reproduced with the
permission of the Controller, H.M.S.O.
© Crown Copyright Reserved 1992

SOURCE MAPS

1:10,000
SE 36 NE
SE 36 SE

LAT
54° 05'



SE 36 NE, SE
alc 02892 15.6 ha
1:5,000
100m grid

465000m

Minskip

53m

48m

39m

35m

31m

28m

Lilac Farm

Lodge Farm

Stump Cross Farm

Croft Farm

Gibbet Hill

Aldbrough Gate

Green Ball

A6055

A6055

Aldbrough Gate

A1(T)

A1(T)

PO

PIT

MS

MS

Earthwork

Spring

Drain

Drain

h Tree Farm

gfield arm

Grange

Path