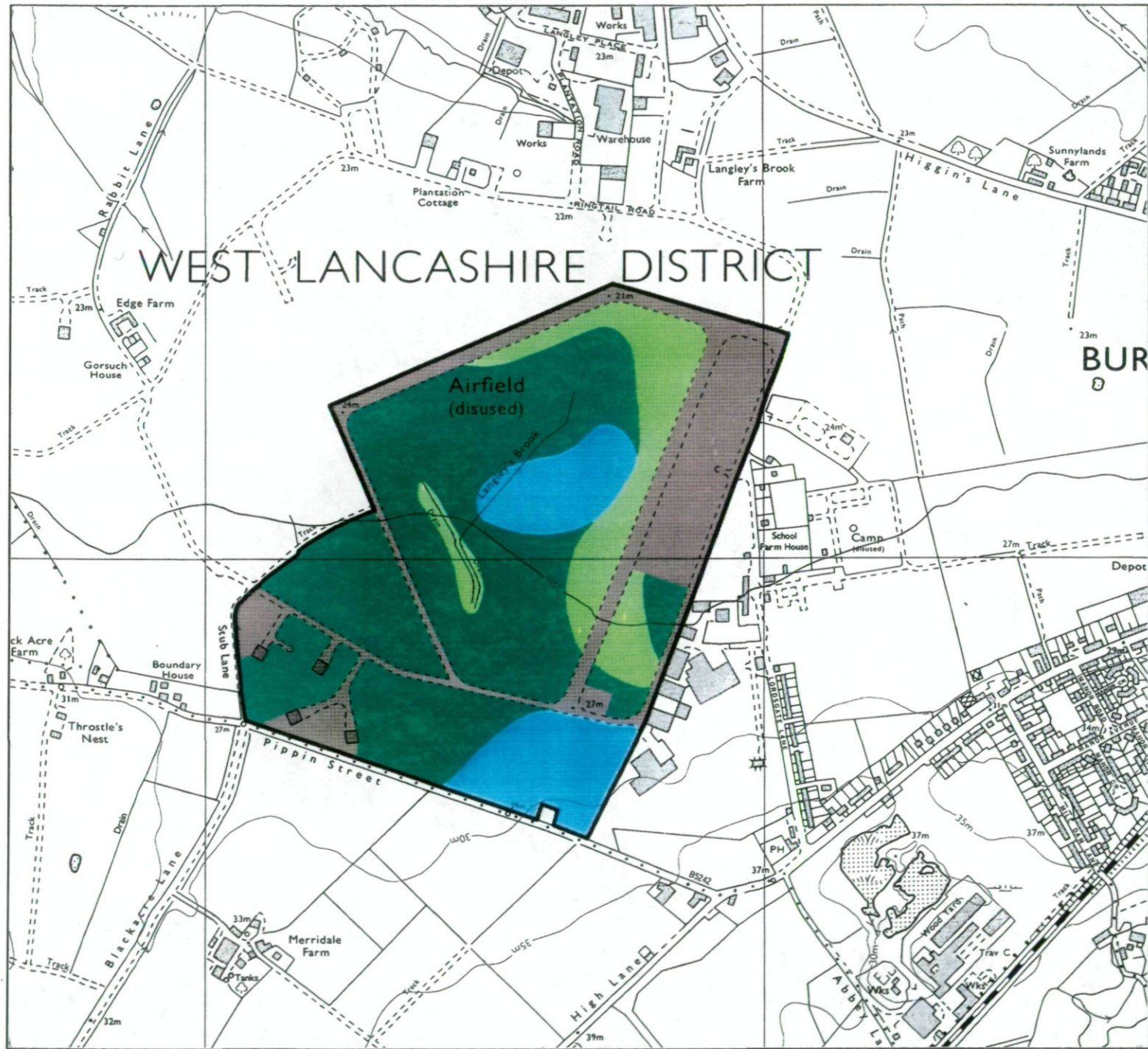



Agricultural Land Classification West Lancashire L.P. Objection 0583/5



Legend

	Quality	Area (ha)
Grade 1	Excellent	Nil
Grade 2	Very Good	8.2
Grade 3a	Good	30.0
Grade 3b	Moderate	7.9
Grade 4	Poor	Nil
Grade 5	Very Poor	Nil
	Agricultural land not surveyed	Nil
	Other land	13.8
	Boundary of survey area	

Total agricultural land area 46.1
 Total survey area 59.9
 * Not present within survey area

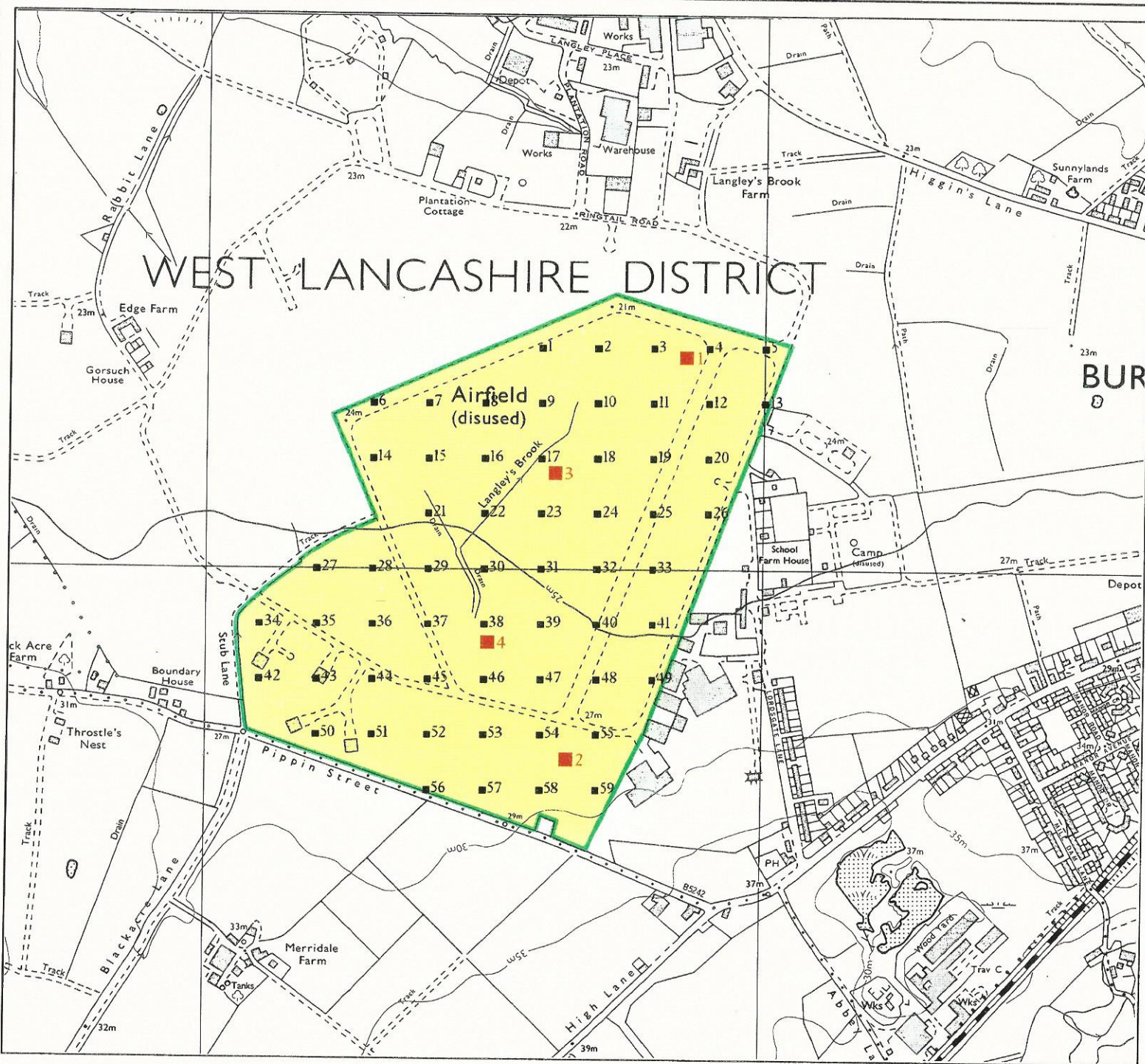


Further details contained in MAFF (1988) Agricultural Land Classification of England and Wales - Revised guidelines and criteria for grading the quality of agricultural land, MAFF (publications), London SE99 7TP. The information is accurate at base map scale but any enlargement would be misleading. Reproduction in whole or in part by any means is prohibited without the prior permission of MAFF.

Surveyed and drawn by FRCA, Wolverhampton.
 Based on the 1989 Ordnance Survey 1:10000 map with the permission of the Controller of Her Majesty's Stationery Office. Unauthorised reproduction infringes Crown Copyright and may lead to prosecution or civil proceedings.
 Source map(s) : SD41SW
 Job reference no: 013/97
 MAFF Licence No: GD272361
 © Crown Copyright Reserved 1997

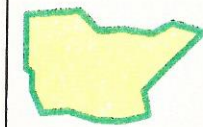
**Agricultural Land Classification
West Lancashire L.P.
Objection 0583/5
Sample Point Map**

WEST LANCASHIRE DISTRICT

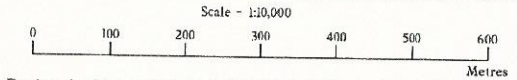


Legend

- 1 Location of soil pit
- 1 Location of auger sample point



Boundary of survey area



Further details contained in MAFF (1988) Agricultural Land Classification of England and Wales - Revised guidelines and criteria for grading the quality of agricultural land, MAFF (publications), London SE99 7TP. The information is accurate at base map scale but any enlargement would be misleading. Reproduction in whole or in part by any means is prohibited without the prior permission of MAFF.

Surveyed and drawn by FRCA, Wolverhampton.
Based on the 1989 Ordnance Survey 1:10000 map with the permission of the Controller of Her Majesty's Stationery Office. Unauthorised reproduction infringes Crown Copyright and may lead to prosecution or civil proceedings. MAFF Licence No: GD272361
Source map(s) : SD415W
Job reference no: 013/97 © Crown Copyright Reserved 1997