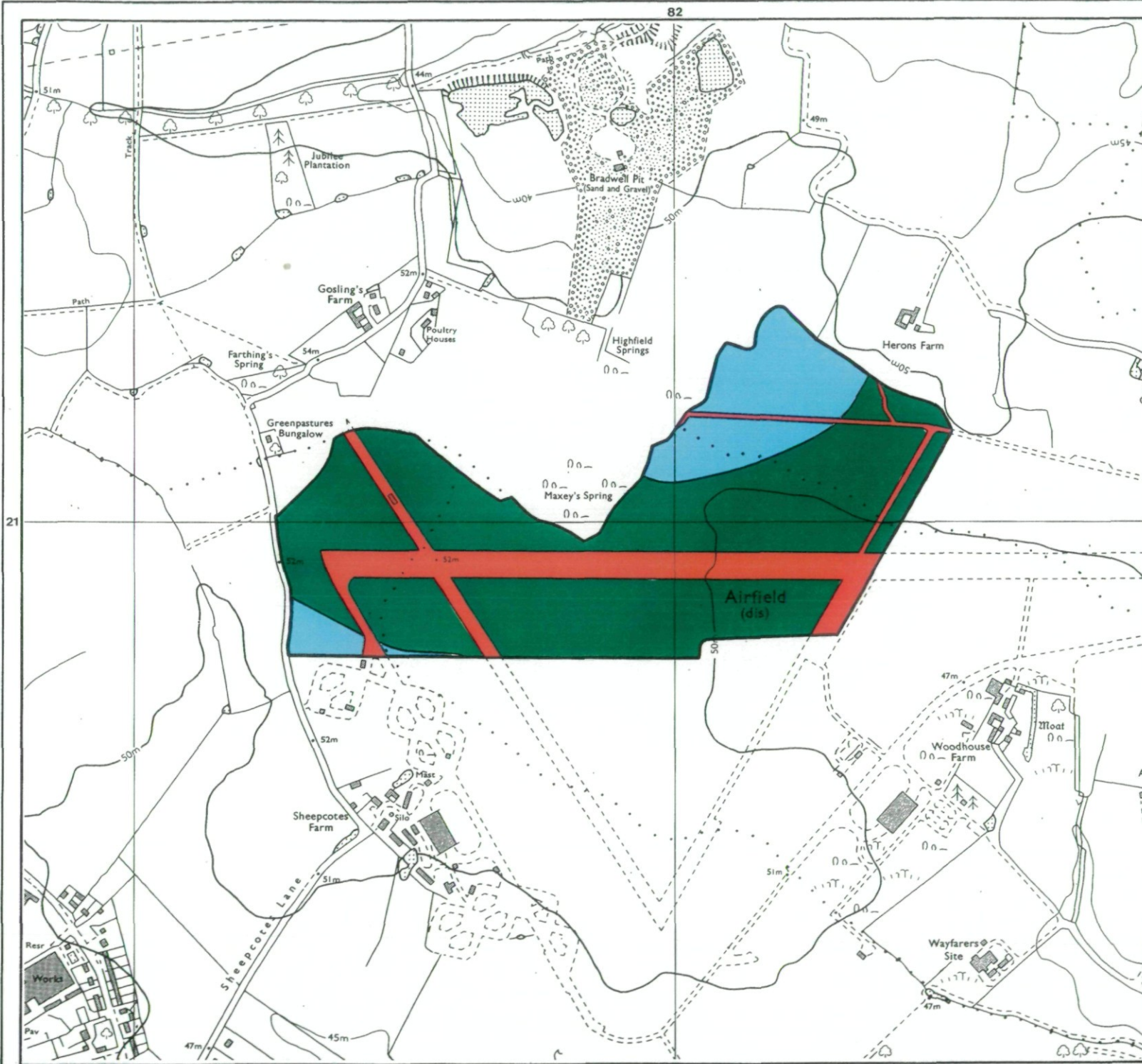


Agricultural Land Classification

Bradwell Pit Extension

Bradwell, Essex

(planning ref. ESS.9.95.BTE)



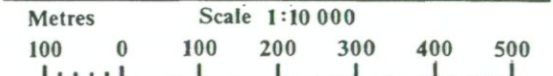
Agricultural Land

Grade	Quality	Area (ha)
1	Excellent	-
2	Very Good	7.5
3a	Good	29.9
3b	Moderate	-
4	Poor	-
5	Very Poor	-

Other Land Categories

Urban	Area (ha)	7.6
Non-Agricultural		-
Woodland		-
Agricultural Buildings		-
Open Water		-
Not Surveyed		-
Total agricultural land area		37.4
Total survey area		45.0

* Grade/category not present within survey area



Further details contained in MAFF(1988) Agricultural Land Classification of England and Wales - Revised guidelines and criteria for grading the quality of agricultural land. MAFF (Publications), London SE99 7TP.

The information is accurate at the base map scale but any enlargement would be misleading.

Reproduction in whole or in part by any means is prohibited without the prior permission of MAFF.

Map produced by ADAS Resource Planning Team, Cartographic Unit, Huntingdon Statutory Centre based upon O.S. 1:10 000 sheet(s) with the permission of The Controller of Her Majesty's Stationery Office. Unauthorised reproduction infringes Crown Copyright and may lead to prosecution of civil proceedings.

Sheet(s): TL 82 SW (1990)

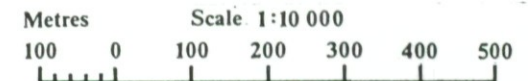
Reference: 111/95

Crown Copyright 1995. MAFF Licence GD272361

Bradwell Pit Extension
Bradwell, Essex
(planning ref. ESS.9.95.BTE)

SOIL TYPES

Soil Type	Topsoil	Subsoil 1	Subsoil 2	Subsoil 3
1	0-30 grey brown hCL calc	30-40/70 yellow brown C calc few faint motts	40/70+ light grey brown chalky boulder clay, com och motts	
2	0-30 grey brown hCL	30-40/60 yellow brown hCL/C com och motts	40/60-100 light brown grey C com och motts sl calc	100+ chalky boulder clay



Further details contained in MAFF(1988) Agricultural Land Classification of England and Wales - Revised guidelines and criteria for grading the quality of agricultural land. MAFF (Publications), London SE99 7TP. The information is accurate at the base map scale but any enlargement would be misleading. Reproduction in whole or in part by any means is prohibited without the prior permission of MAFF.

Map produced by ADAS Resource Planning Team, Cartographic Unit, Huntingdon Statory Centre based upon O.S. 1:10 000 sheet(s) with the permission of The Controller of Her Majesty's Stationary Office. Unauthorised reproduction infringes Crown Copyright and may lead to prosecution of civil proceedings. Sheet(s): TL 82 SW (1990) Reference: 111/95 Crown Copyright 1995. MAFF Licence GD272361

