

Agricultural Land Classification

Brogyntyn Park, Oswestry

Agricultural Land

Grade	Quality	Area (ha)
1	Excellent	NIL
2	Very Good	NIL
3a	Good	36.1
3b	Moderate	32.1
4	Poor	3.4
5	Very Poor	NIL

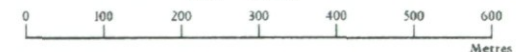
Other Land Categories

Category	Area (ha)
Urban	NIL
Non-Agricultural	NIL
Woodland	1.3
Agricultural Buildings	1.0
Open Water	NIL
Not Surveyed	NIL

Total agricultural land area 71.6
Total survey area 73.9

* Grade/category not present within survey area

Scale - 1:10,000



Further details contained in MAFF (1988) Agricultural Land Classification of England and Wales - Revised guidelines and criteria for grading the quality of agricultural land. MAFF (Publications), London SE99 7TP.

The information is accurate at the base map scale but any enlargement would be misleading.

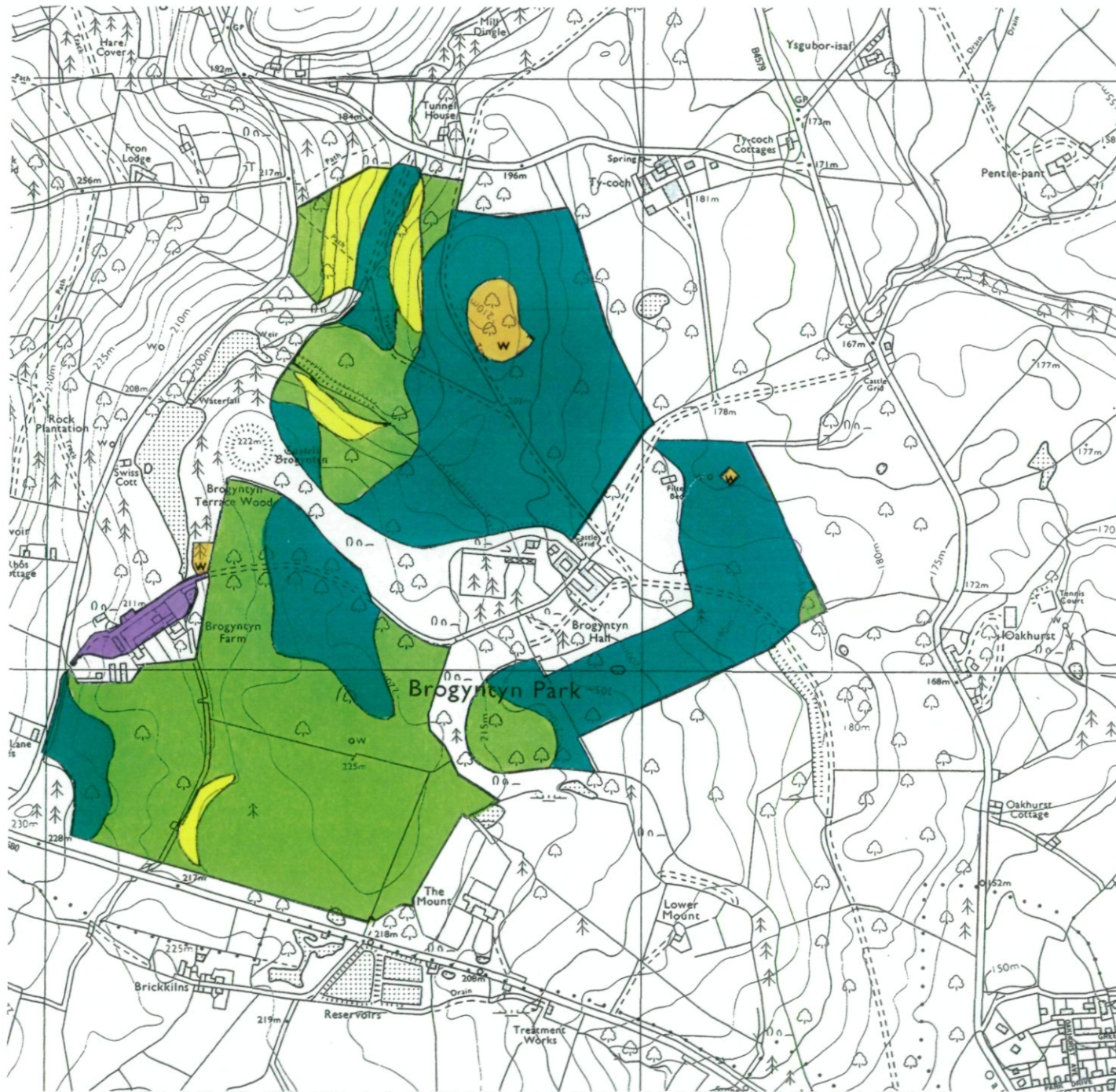
Reproduction in whole or in part by any means is prohibited without the prior permission of MAFF.

Surveyed and drawn by the Resource Planning Team, ADAS Statutory Unit Wolverhampton
Based on the 1979 Ordnance Survey 1:10,000 map with the permission of the
Controller of Her Majesty's Stationery Office.

Source Map(s): S125E

Reference no. 141/94

© Crown Copyright Reserved 1994



BOWEN CP

Fron

Pant-glas

Hen-plassey Cottage

Pentre-Dafydd Lodge

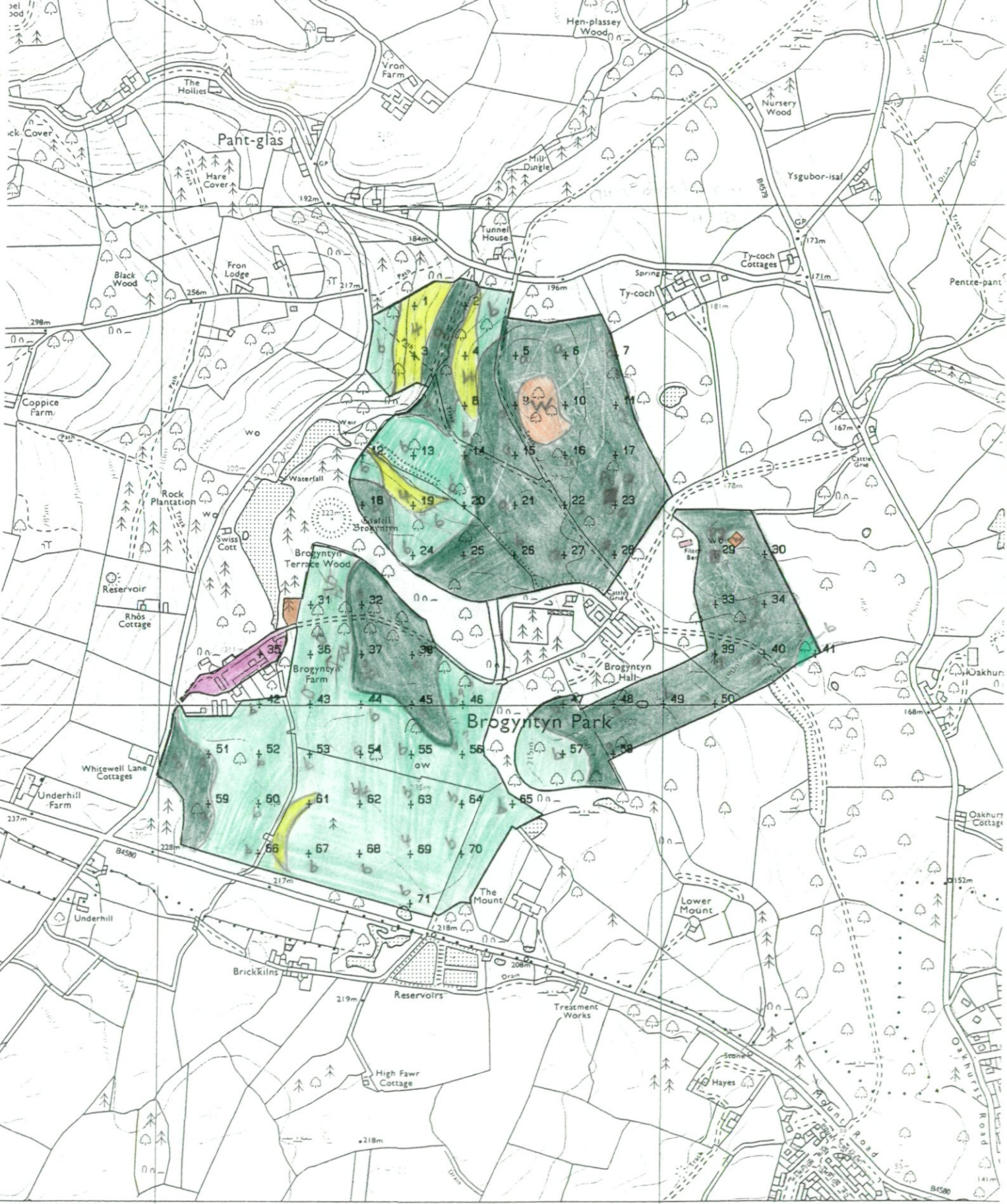
Fron Lodge

Tunnel House

Ty-coch Cottages

Pentre-pant

Brogyntyn Park



27 05

28 04

Handwritten notes in blue ink:
 SW
 NW
 SE
 NE

OSWESTRY CP