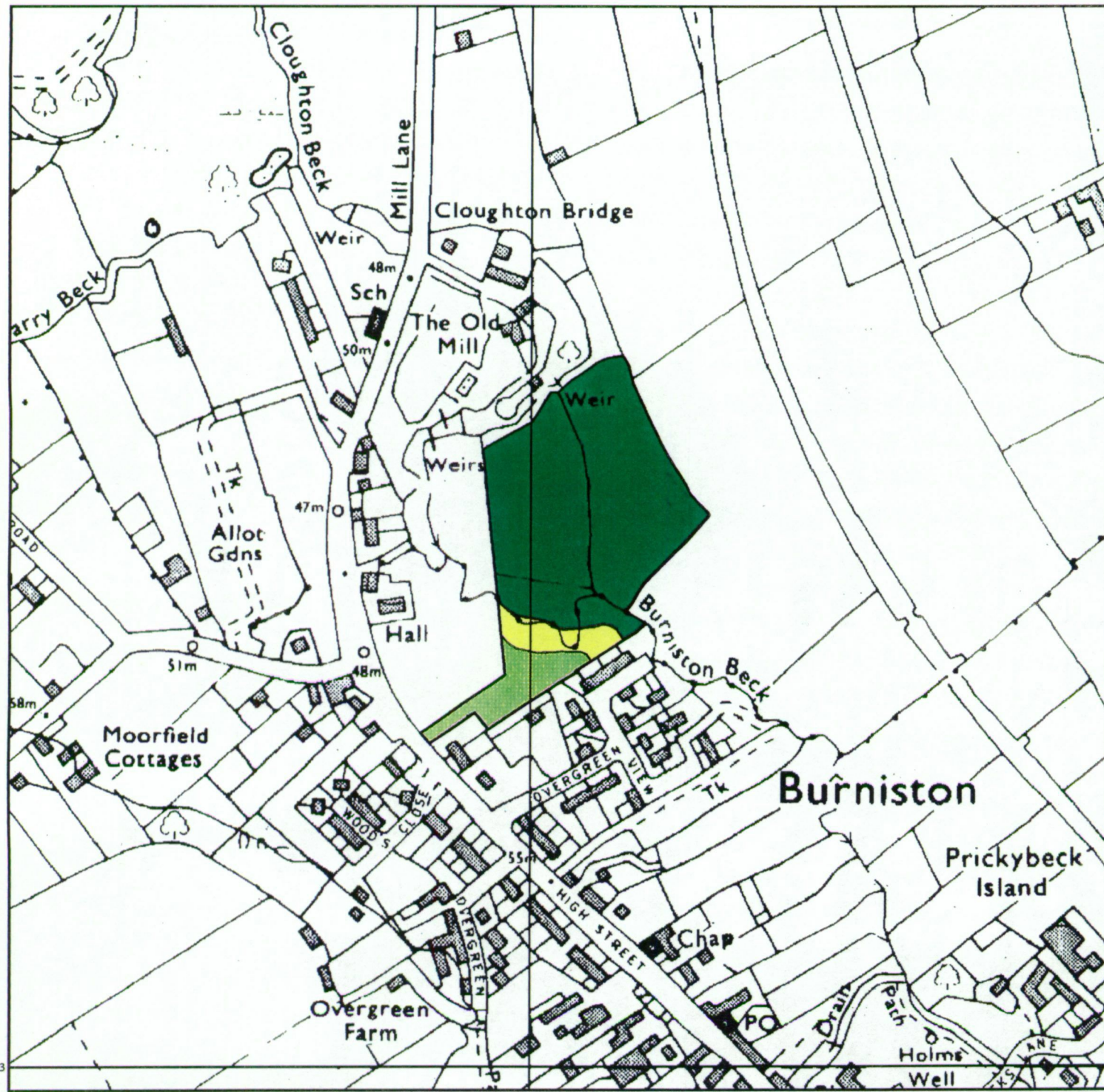


Agricultural Land Classification

SCARBOROUGH DISTRICT WIDE LOCAL PLAN

Site 20/3



Agricultural Land


Grade	Quality	Area (ha)
1	Excellent	Nil
2	Very Good	Nil
3a	Good	3.1
3b	Moderate	0.4
4	Poor	0.3
5	Very Poor	Nil

Other Land Categories

Category	Area (ha)
Urban	Nil
Non-Agricultural	Nil
Woodland	Nil
Agricultural Buildings	Nil
Open Water	Nil
Not Surveyed	Nil

Total agricultural land area 3.8
Total survey area 3.8

* Grade/category not present within survey area



Further details contained in MAFF (1988) Agricultural Land Classification of England and Wales - Revised guidelines and criteria for grading the quality of agricultural land. MAFF (Publications), London SE99 7TP.

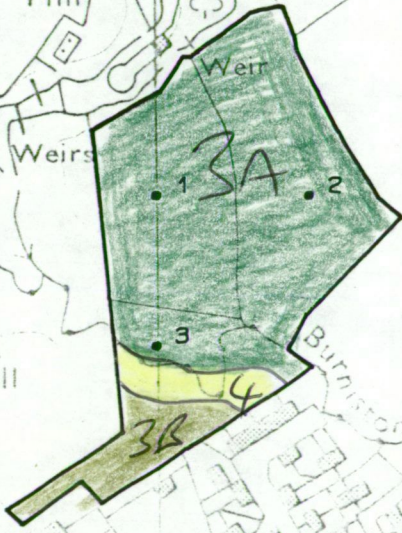
The information is accurate at the base map scale but any enlargement would be misleading.

Reproduction in whole or in part by any means is prohibited without the prior permission of MAFF.

Surveyed and drawn by the Resource Planning Team, ADAS Statutory Unit Leeds
Based on the 1972 Ordnance Survey 1:50,000 map with the permission of the Controller of Her Majesty's Stationery Office.
Source MapRef TA 09 SW
Reference no. 164/794 © Crown Copyright Reserved 1994



164/194
 Scarboro
 DWLP
 Site 2013
 TA09SW
 1:5,000
 100m grid



Burniston

Pric
Isle

Holms
Well
47m

A165