











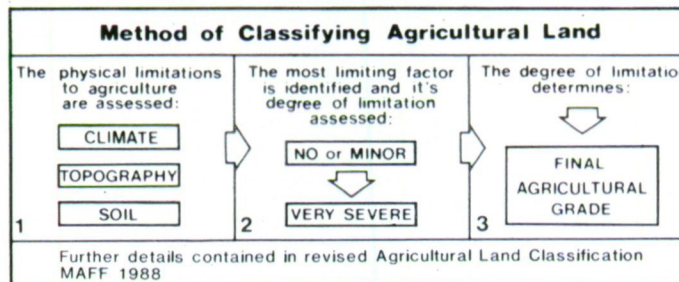
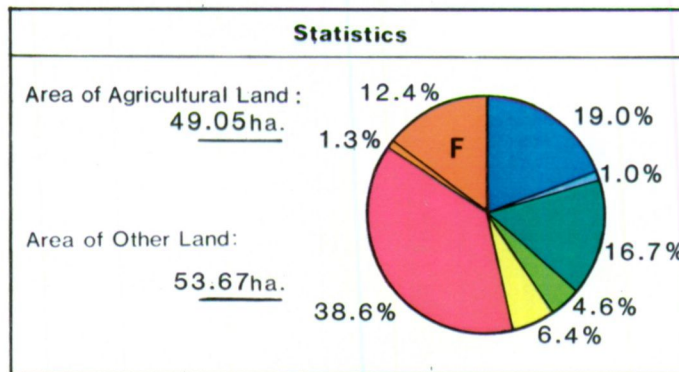


# CADEBY QUARRY, CONISBROUGH (Extended Area)

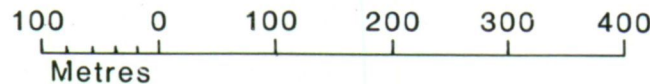
## Agricultural Land Classification

Agricultural Land			
Agricultural Grades		Agricultural Land Quality	Area within the site (ha.)
Grade 1		Excellent	19.52
Grade 2		Very Good	1.05
Grade 3		Good	17.19
	Sub-Grade 3a		
Grade 4		Moderate	4.70
	Sub-Grade 3b		
Grade 5		Poor	6.59
Grade 5		Very Poor	Nil

Land in Other Categories		
		Area within the site (ha.)
Urban <i>Including housing, industry, commerce, derelict land, sports facilities, transport.</i>		39.56
Non-agricultural <i>Including golf courses, parks, sports fields, allotments, airfields.</i>		1.37
Woodland <i>Farm woodland</i>		12.74
	<i>Commercial woodland</i>	
Agricultural buildings <i>Including glasshouses</i>		Nil
Open water		Nil
Land not surveyed		Nil



Scale 1:6,500



Ministry of Agriculture,  
Fisheries and Food.



Information compiled by Resource Planning Team,  
ADAS Statutory Group, Leeds  
Map produced by Resource Planning Cartographic Unit.  
Project Number 117/92

Ordnance Survey maps reproduced with the  
permission of the Controller, H.M.S.O.

© Crown Copyright Reserved 1992

SOURCE MAPS

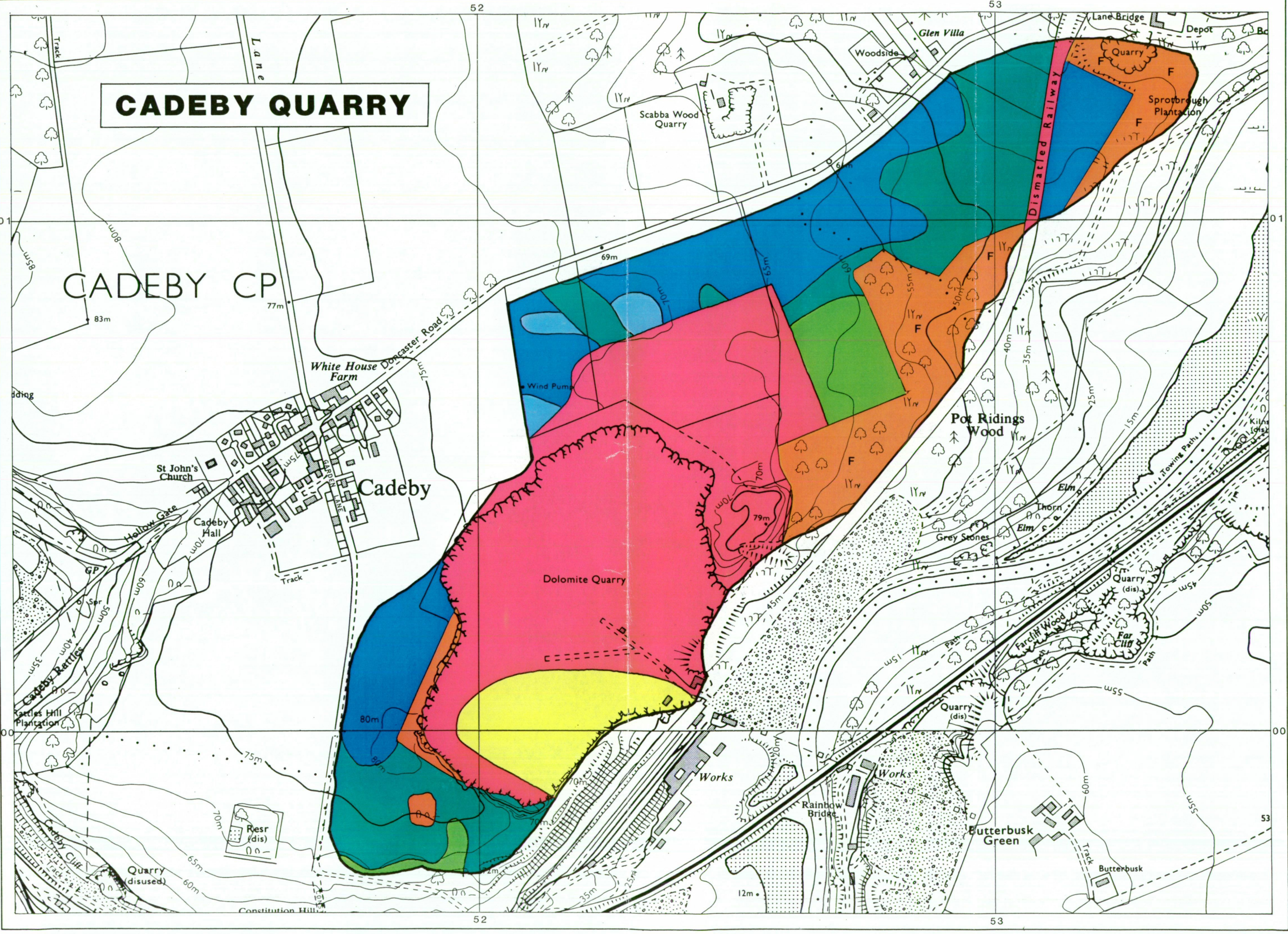
1:10,000

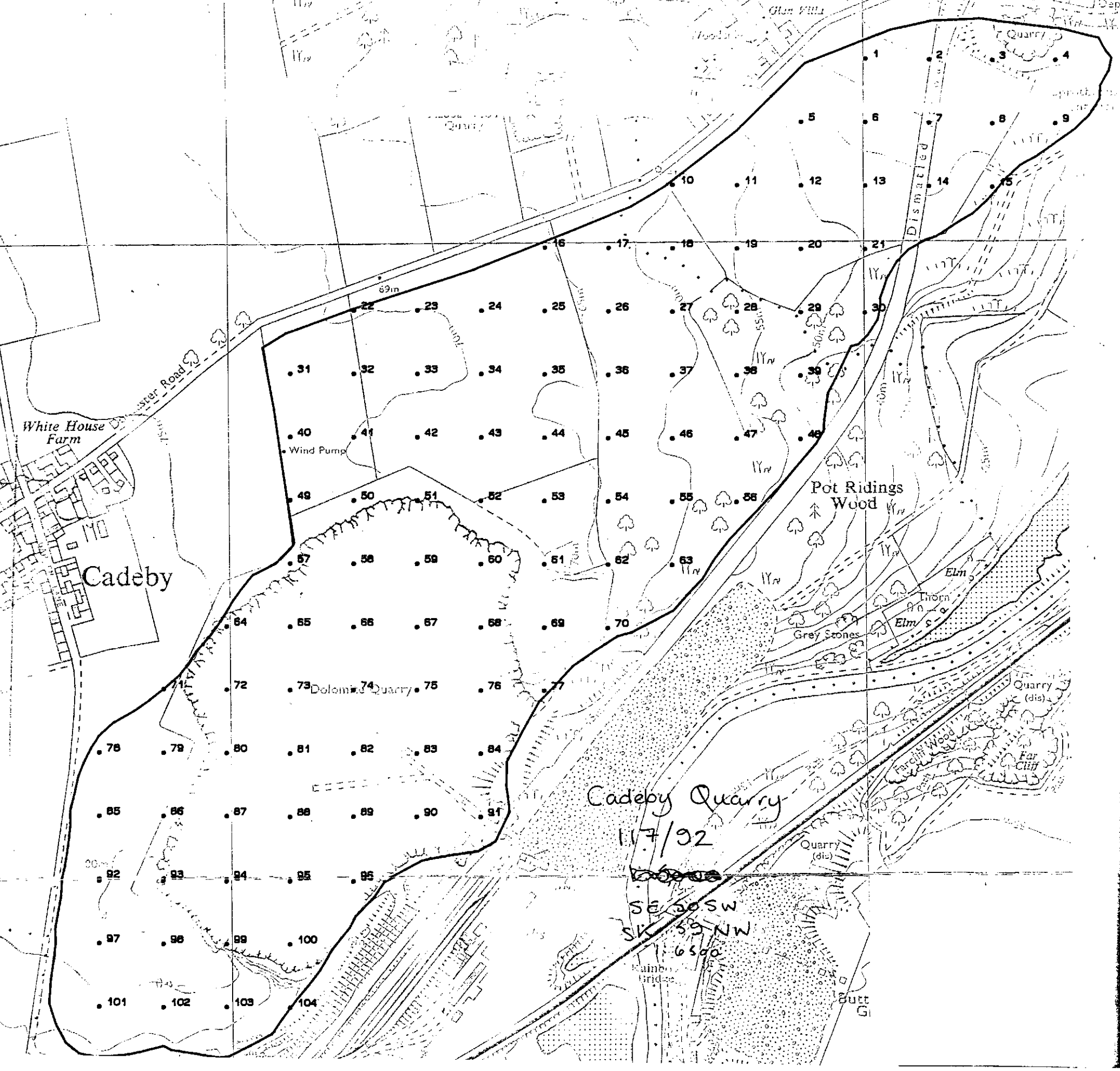
SE 50 SW

SK 59 NW

# CADEBY QUARRY

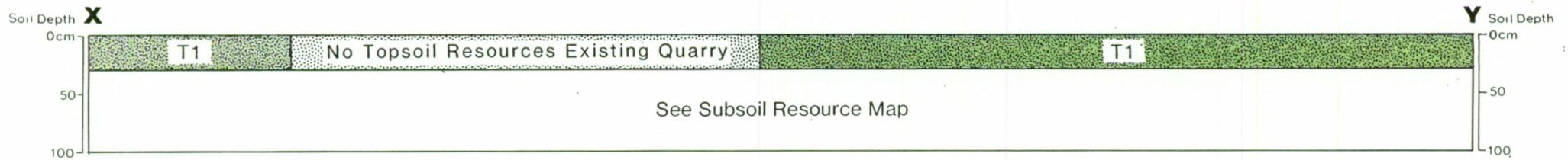
## CADEBY CP





# CADEBY QUARRY, CONISBROUGH (Extended Area)

## Topsoil Resource Map



Unit	Soil Texture	Soil Thickness(cm)			Area (ha)	Volume* <sup>1</sup> (000m <sup>3</sup> )
		Min.	Median	Max.		
T1	Light/Medium	15	30	45	58.69	176.07

\*<sup>1</sup> Volume at median unit thickness.

Scale 1:6,500



Ministry of Agriculture,  
Fisheries and Food.

Information compiled by Resource Planning Team,  
ADAS Statutory Group, Leeds  
Map produced by Resource Planning Cartographic Unit,  
Project Number 117/92

Ordnance Survey maps reproduced with the  
permission of the Controller, H.M.S.O.

© Crown Copyright Reserved 1992

SOURCE MAPS

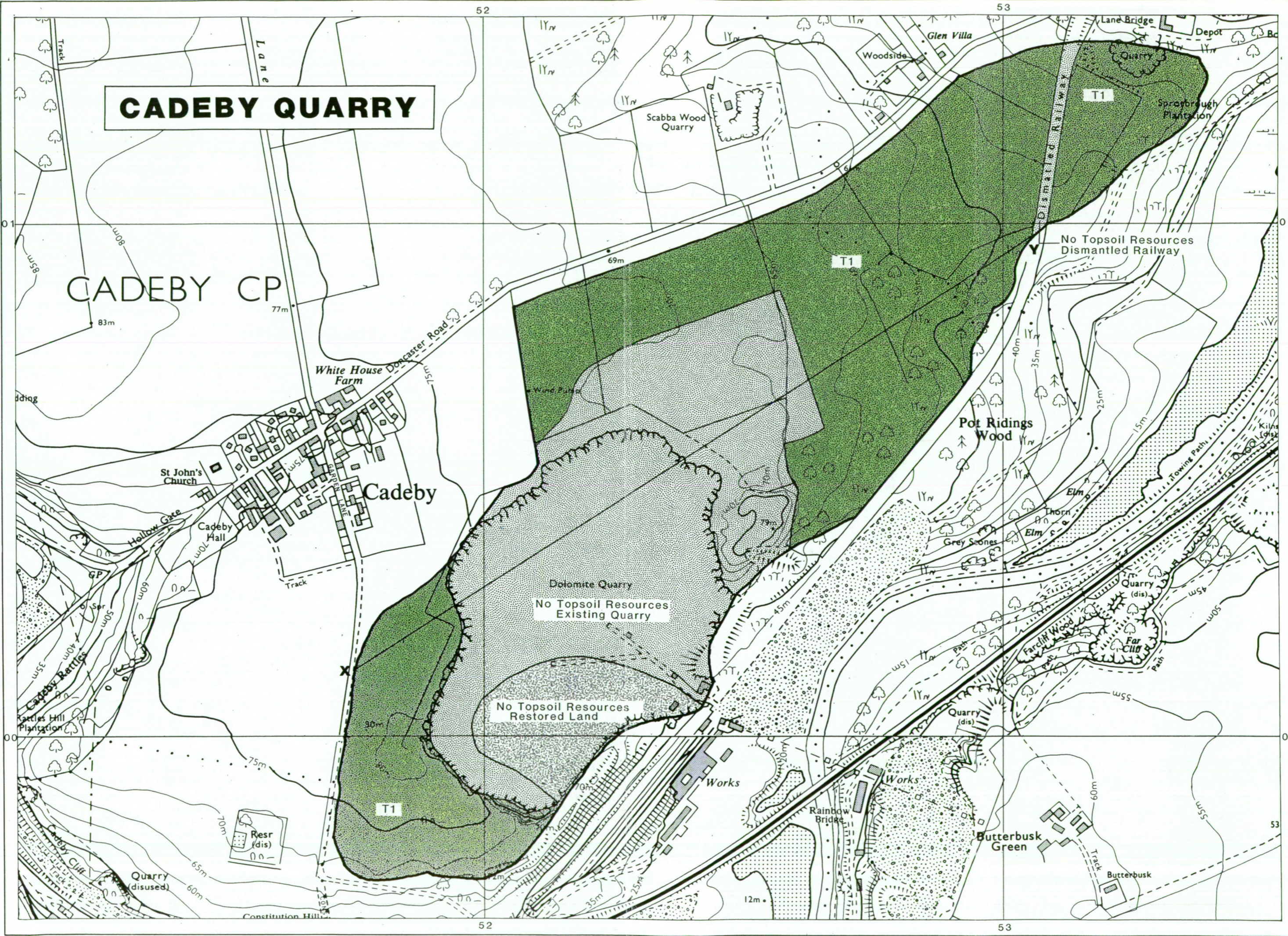
1:10,000

SE 50 SW

SK 59 NW

# CADEBY QUARRY

## CADEBY CP



No Topsoil Resources Existing Quarry


No Topsoil Resources Restored Land

No Topsoil Resources Dismantled Railway

Resr (dis)

# CADEBY QUARRY, CONISBROUGH (Extended Area)

## Subsoil Resource Map



Unit	Soil Texture	Mean Soil Thickness(cm)	Area (ha)	Volume (000m <sup>3</sup> )
S1A	Light/Medium	70	20.96	146.72
S1B	Light/Medium	20	35.93	71.86
S2	Restored	100	6.59	65.90

Scale 1:6,500



Ministry of Agriculture,  
Fisheries and Food.

Information compiled by Resource Planning Team,  
ADAS Statutory Group, Leeds  
Map produced by Resource Planning Cartographic Unit,  
Project Number 117/92  
Ordnance Survey maps reproduced with the  
permission of the Controller, H.M.S.O.  
© Crown Copyright Reserved 1992

SOURCE MAPS

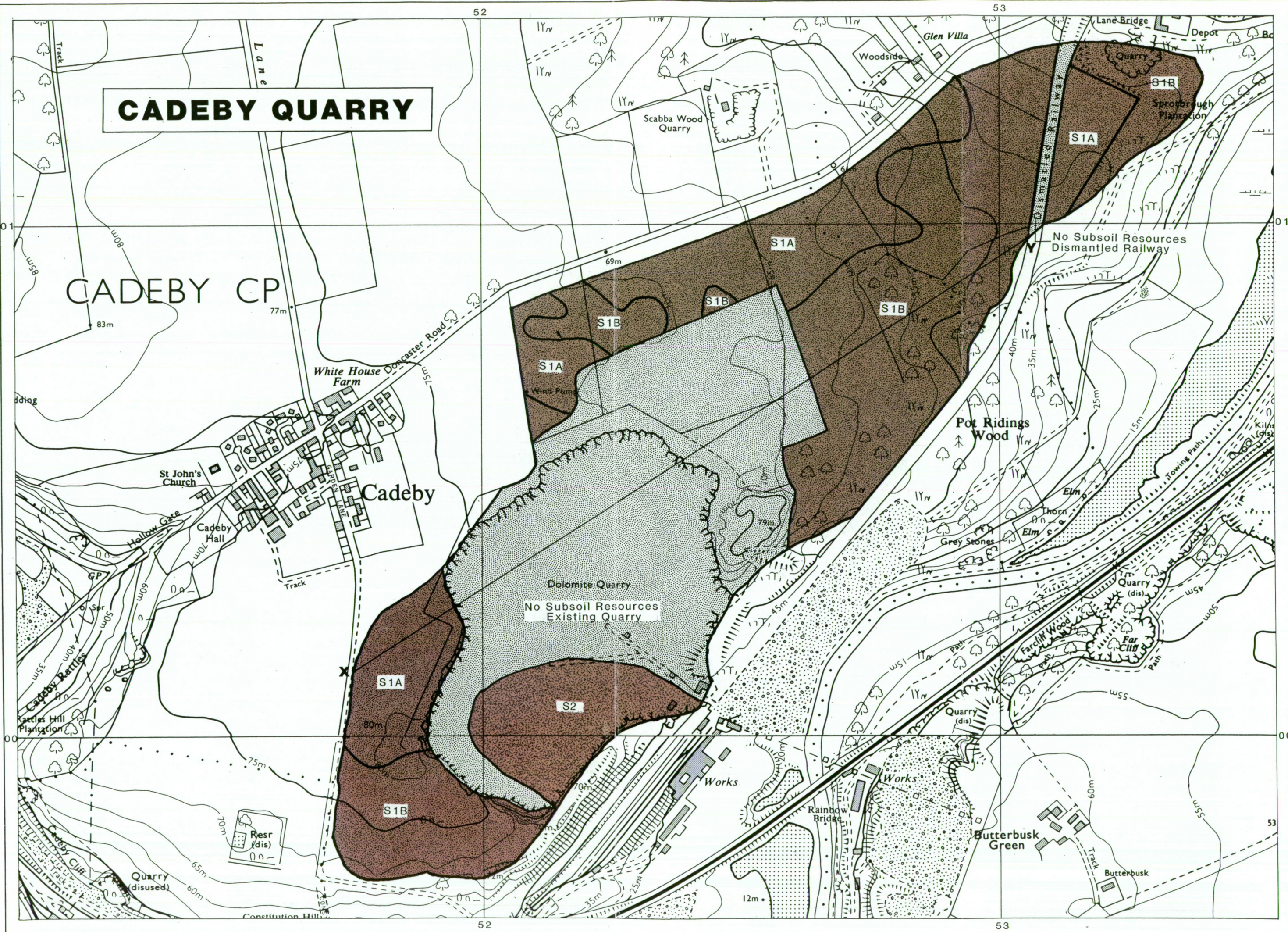
1:10,000

SE 50 SW

SK 59 NW

# CADEBY QUARRY

## CADEBY CP



52

53

01

01

00

00

52

53