

Agricultural Land Classification







WIRRAL UDP.

Land West of Birch Road /
Rycliffe Road, Meols

Agricultural Land

Grade	Quality	Area (ha)
1	Excellent	nil
2	Very Good	nil
3a	Good	7.0
3b	Moderate	nil
4	Poor	nil
5	Very Poor	nil

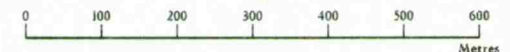
Other Land Categories

	Urban	Area (ha) nil
	Non-Agricultural	nil
	Woodland	nil
	Agricultural Buildings	nil
	Open Water	nil
	Not Surveyed	nil

Total agricultural land area 7.0
Total survey area 7.0

* Grade/category not present within survey area

Scale - 1:10,000



Further details contained in MAFF (1988) Agricultural Land Classification of England and Wales - Revised guidelines and criteria for grading the quality of agricultural land. MAFF (Publications), London SE99 7TP.

The information is accurate at the base map scale but any enlargement would be misleading.

Reproduction in whole or in part by any means is prohibited without the prior permission of MAFF.

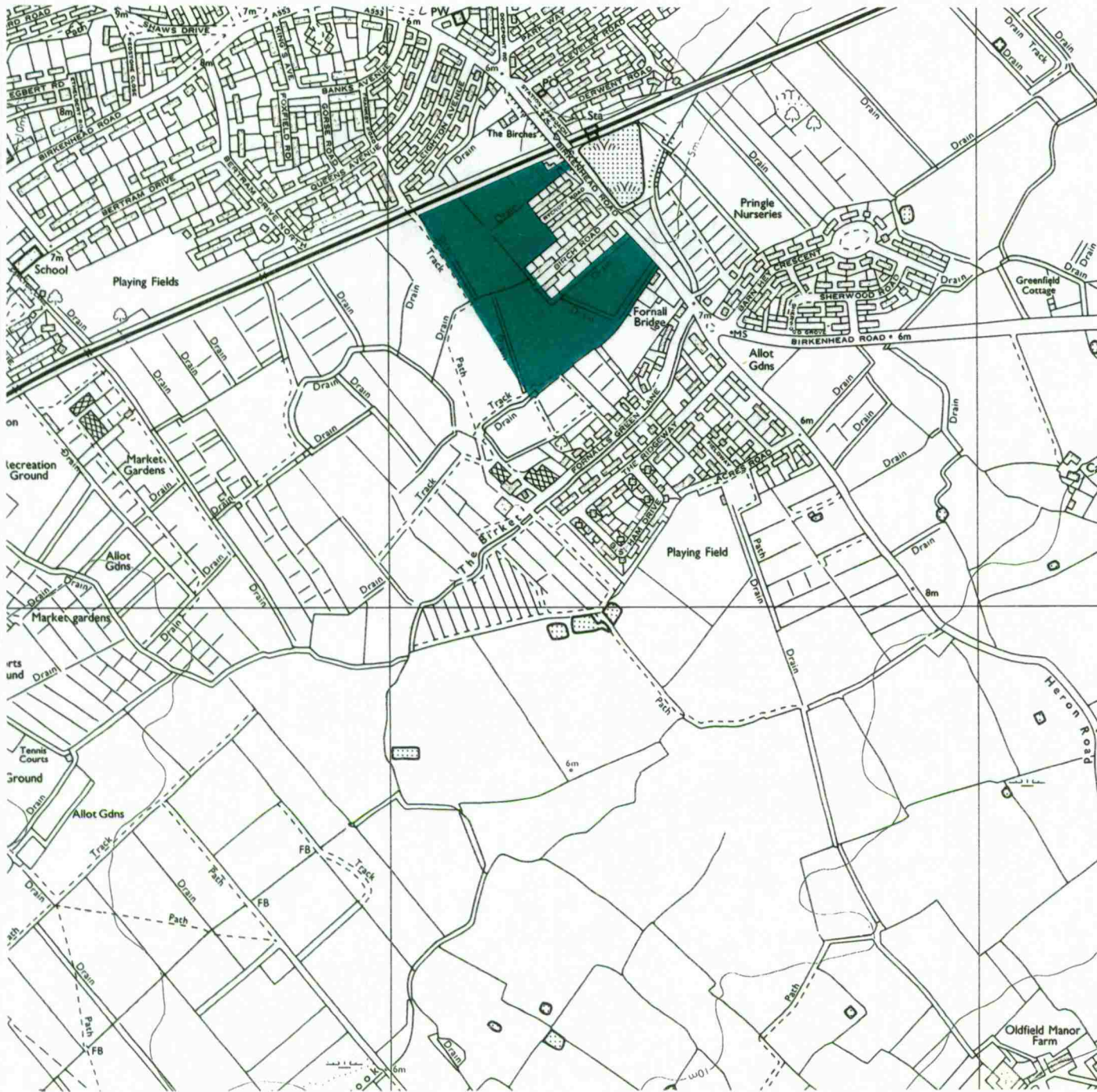
Surveyed and drawn by the Resource Planning Team, ADAS Statutory Unit Woburnhampton.

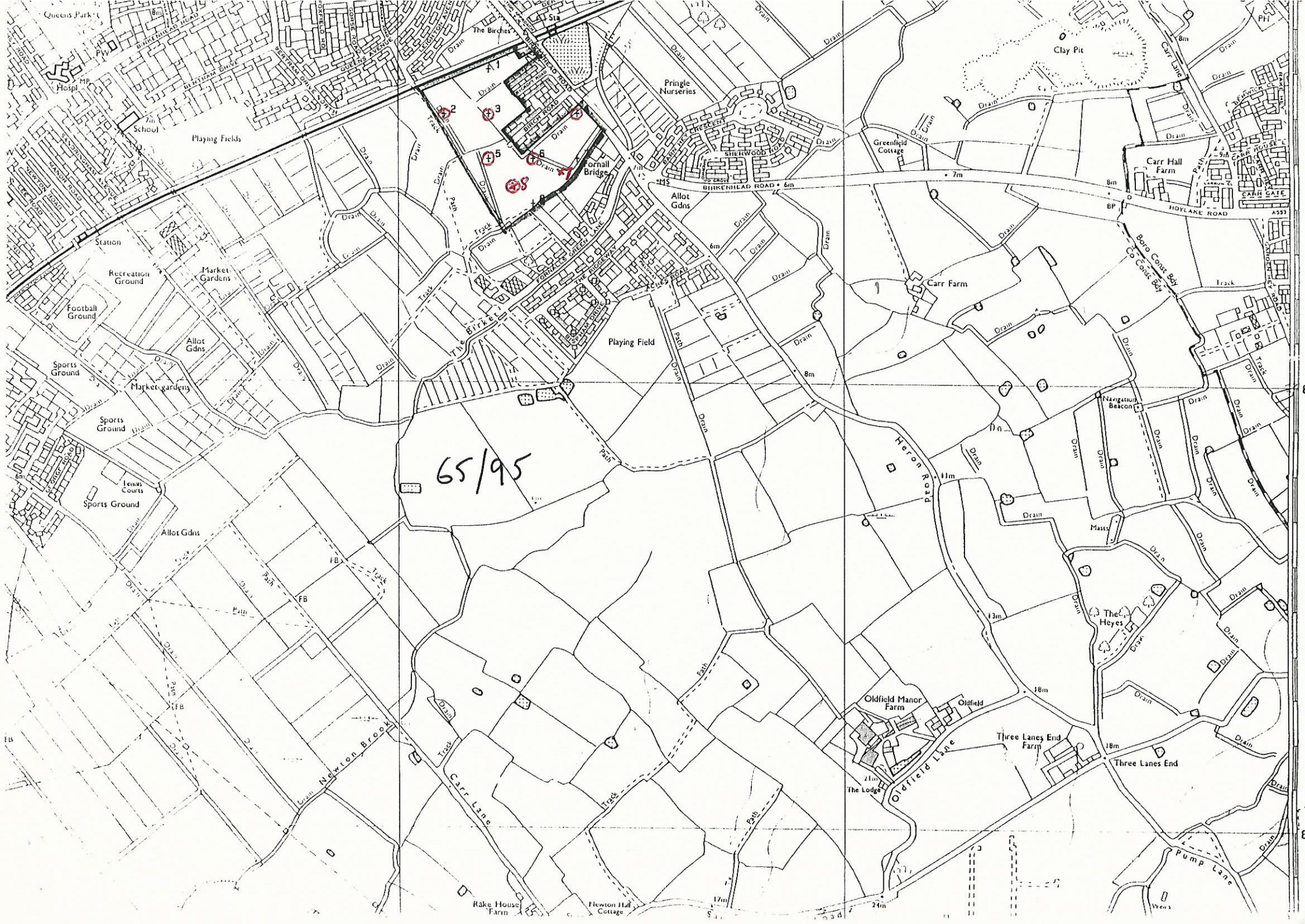
Based on the 1989 Ordnance Survey 1:10,000 map with the permission of the Controller of Her Majesty's Stationery Office.

Source Map(s): SJ28NW

Reference no. 065/95

© Crown Copyright Reserved, 1995





65/95

Queens Park

Playing Fields

The Birches

Pringle Nurseries

Clay Pit

Carr Hall Farm

Station

Recreation Ground

Market Gardens

Football Ground

Sports Ground

Market gardens

Sports Ground

Sports Ground

Tennis Courts

Allot Gdns

Playing Field

Carr Farm

Heron Road

Navigation Beacon

The Heyes

Oldfield Manor Farm

Three Lanes End Farm

Three Lanes End

Rake House Farm

Flowton Hill Cottage

The Lodge

Pump Lane

Wells