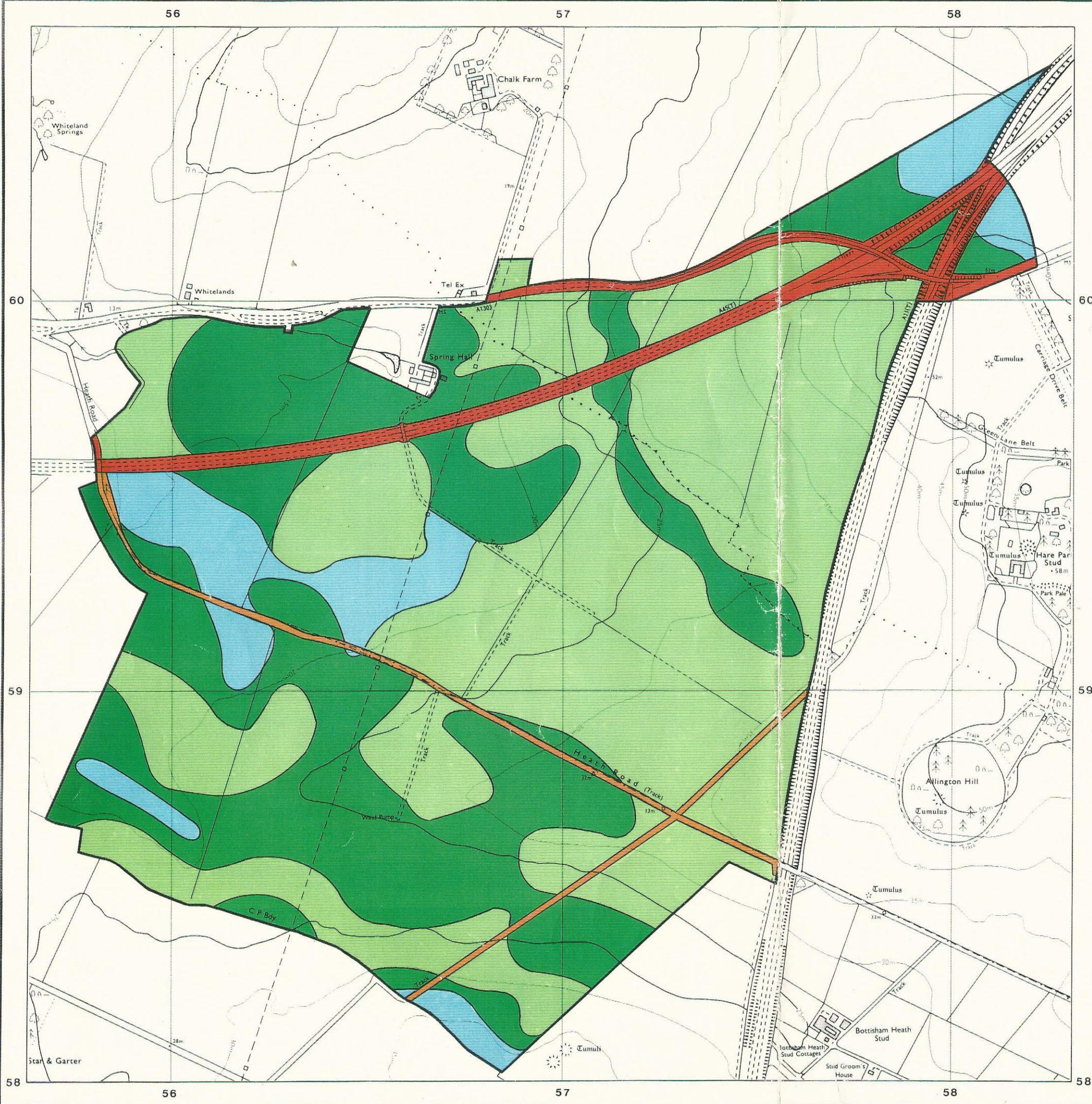


Agricultural Land Classification

Nine Mile Hill, Cambs.



AGRICULTURAL LAND

Agricultural Grades	Agricultural Land Quality
Grade 1	Very high
Grade 2	
Grade 3	
Grade 4	
Grade 5	Very low

Disturbed	Agricultural Buildings
Unsurveyed	

NON AGRICULTURAL LAND

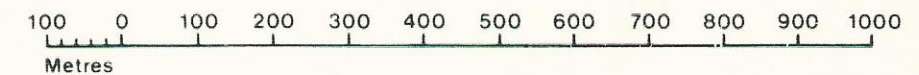
Land predominantly in urban use	
Other land primarily in non-agricultural use	

* Land in this category does not occur on this map

SOURCE MAPS Base maps taken from the O.S. 1:10000 Sheets TL 55 NE & 56 SE

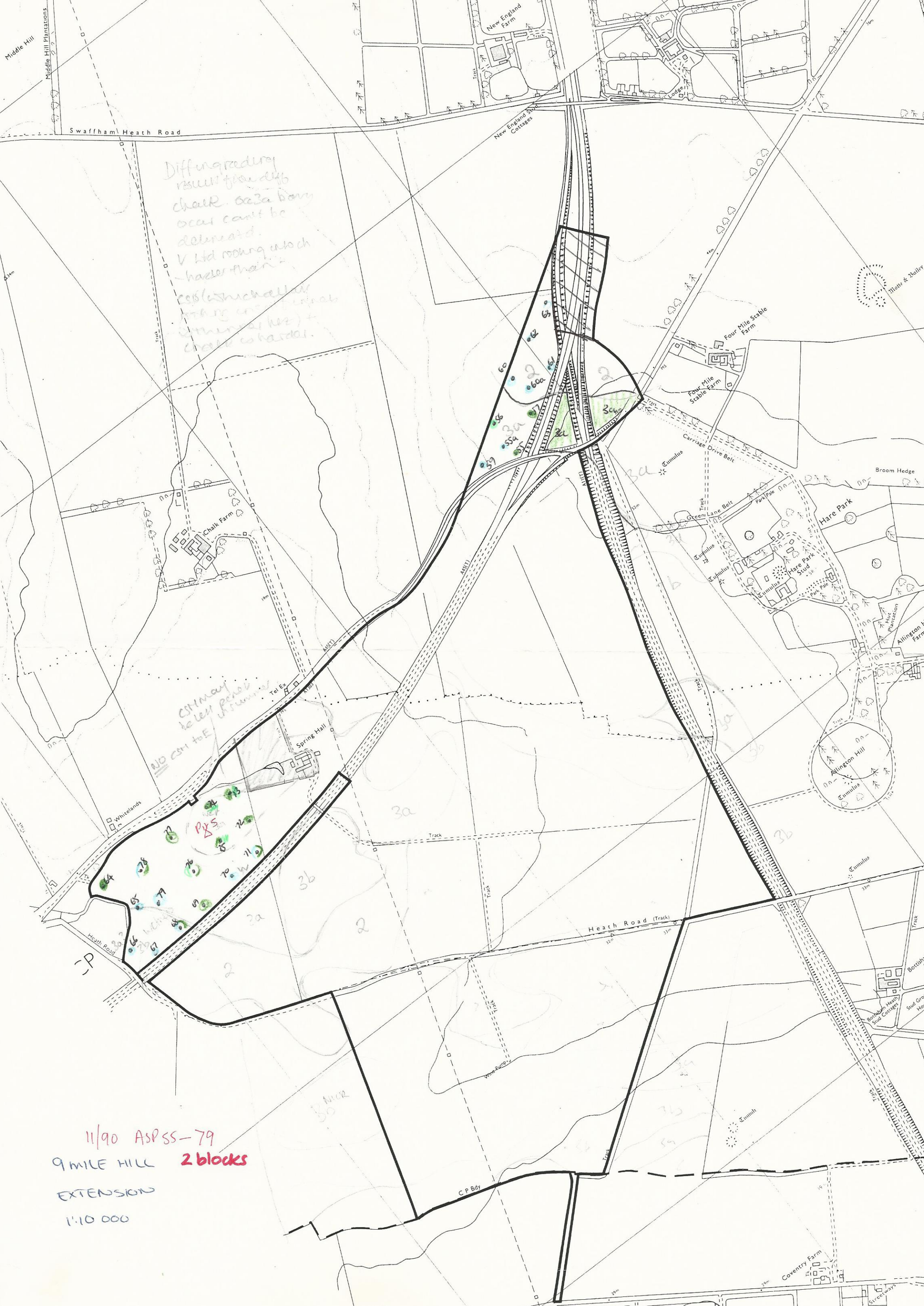
This map is accurate only at the scale shown. Any enlargement could be misleading

Scale 1:10 000



Drawn by the Cartographic Unit,
Farm & Countryside Service
Cambridge.Ref.H 11 90
Ordnance Survey maps reproduced
with the permission of the Controller,
H.M.S.O.
© Crown Copyright reserved 1990





Diffing reding
 result of diff
 chalk. 603a bon
 ocar cant be
 delimitad.
 V Ltd roong us ch
 - hader than
 603a which all
 may in (1998
 603a (1998) +
 chalk 603a d.

CH may
 be left part
 of 603a
 NO 603a to E
 of 603a

11/90 ASPSS-79
 9 MILE HILL 2 blocks
 EXTENSION
 1:10 000

Agricultural Land Classification Nine Mile Hill, Bottisham, Field sheet.

• Grade 1	• Grade 3b	• Agricultural Buildings
• Grade 2	• Grade 4	• Unsurveyed
• Grade 3a	• Grade 5	• Urban
• Land in this category does not occur on this map		• Non-Agricultural

Scale 1:5000 Sheet nos. TL 55 NE.

This map is accurate only at the scale shown. Any enlargement could be misleading.



© Crown Copyright Reserved

