



E CO CONST

CHARLTON MUSGROVE CP
LONG
2° 26' W

SOMERSET COUNTY

YEovil DISTRICT
LONG
2° 25' W

CHARLTON MUSGROVE CP

SOMERSET EURO CONST

69

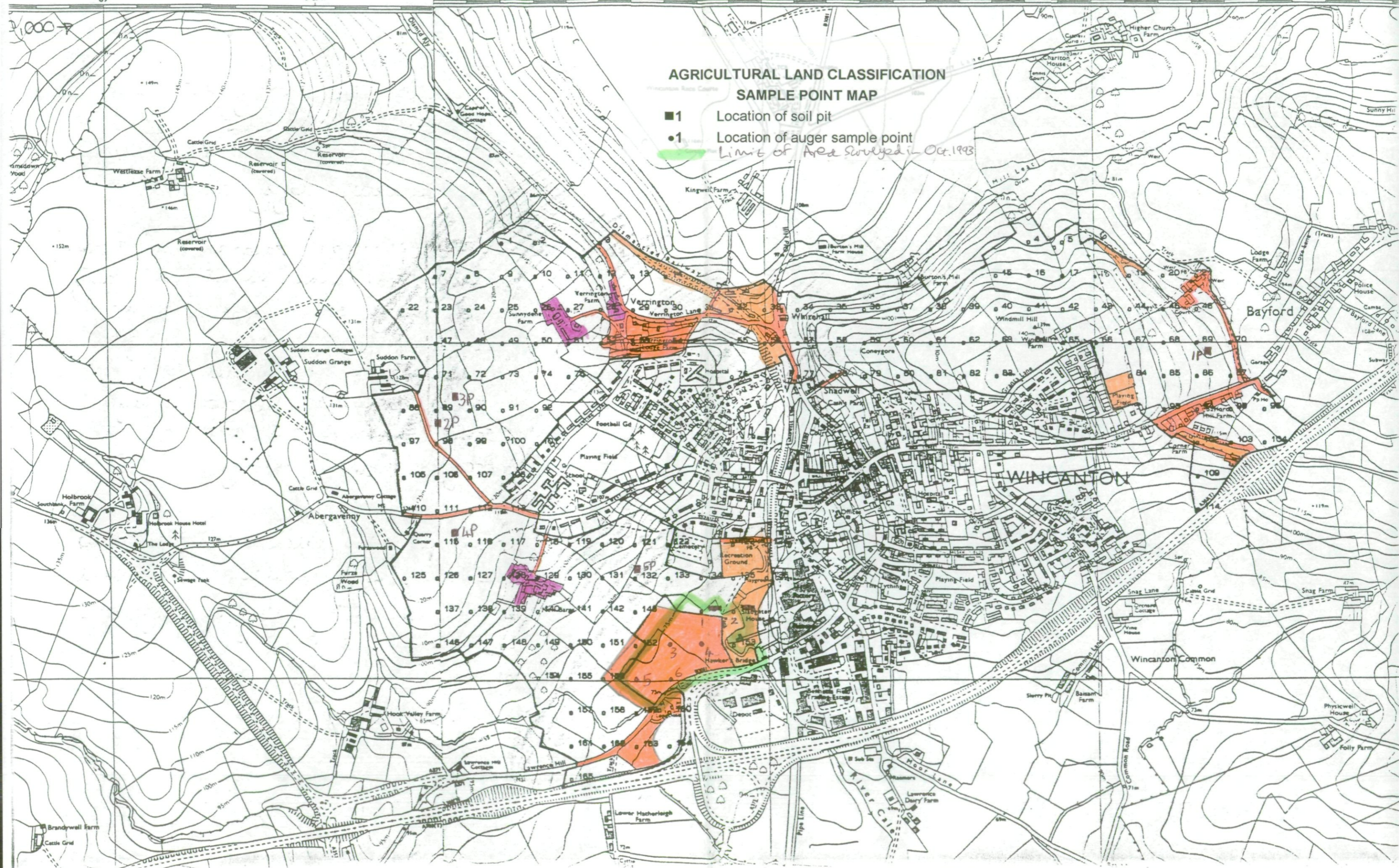
71

72

AGRICULTURAL LAND CLASSIFICATION SAMPLE POINT MAP

- 1 Location of soil pit
- 1 Location of auger sample point

Limit of Area Surveyed Oct. 1993









Agricultural Land Classification

South Somerset Local Plan Wincanton

Agricultural Land

Grade	Quality	Area (ha)
1	Excellent	14.4
2	Very Good	18.3
3a	Good	48.9
3b	Moderate	40.5
4	Poor	12.6
5	Very Poor	3.8

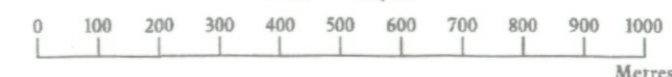
Other Land Categories

	Urban	Area (ha) 18.4
	Non-Agricultural	8.7
	Woodland	nil
	Agricultural Buildings	3.0
	Open Water	nil
	Not Surveyed	nil

Total agricultural land area 130.5
Total survey area 168.6

* Grade/category not present within survey area

Scale - 1:12,500



Further details contained in MAFF (1988) Agricultural Land Classification of England and Wales - Revised guidelines and criteria for grading the quality of agricultural land. MAFF (Publications), London SE99 7TP.

The information is accurate at the base map scale but any enlargement would be misleading.

Reproduction in whole or in part by any means is prohibited without the prior permission of MAFF.

Surveyed and drawn by the Resource Planning Team, ADAS Statutory Unit Taunton

Based on the 1984 Ordnance Survey 1:10000 map with the permission of the Controller of Her Majesty's Stationery Office.

Source Maps: ST62NE, ST72NW

Reference no. 47/92, 95/93

© Crown Copyright Reserved 1993

