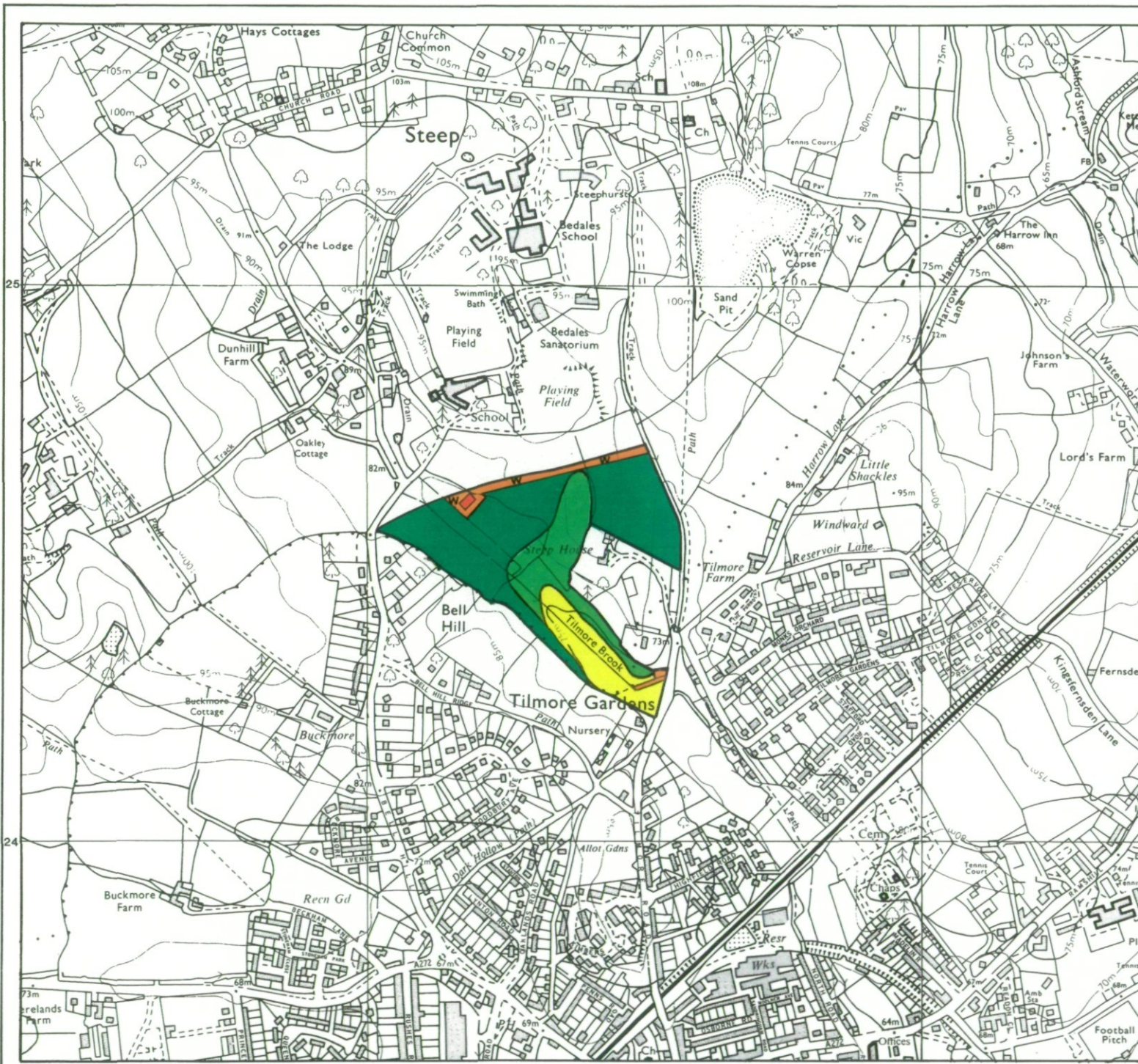




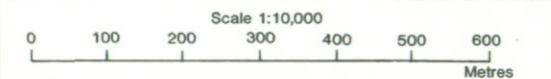
Agricultural Land Classification
East Hampshire Local Plan
Site 1172 : Land at Tilmore Road, Petersfield.



Agricultural Land		
Grade	Quality	Area(ha)
1	Excellent	nil
2	Very Good	nil
3a	Good	6.1
3b	Moderate	2.1
4	Poor	1.7
5	Very Poor	nil

Other Land Categories		
		Area (ha)
[Red]	Urban	< 0.1
[Orange]	Non-Agricultural	< 0.1
[W]	Woodland	0.6
[Pink with asterisk]	Agricultural Buildings	nil
[White with asterisk]	Open Water	nil
[Dotted]	Not Surveyed	nil

Total agricultural land area **9.9**
 Total survey area **10.6**
 *Grade/category not present within survey area



Further details contained in MAFF (1988) Agricultural Land Classification of England and Wales - Revised guidelines and criteria for grading the quality of agricultural land. MAFF (Publications), London SE99 7TP.

The information is accurate at the base map scale but any enlargement would be misleading.

Reproduction in whole or part by any means is prohibited without the prior permission of MAFF.

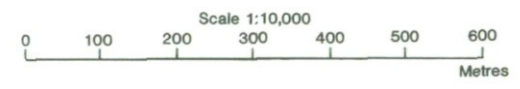
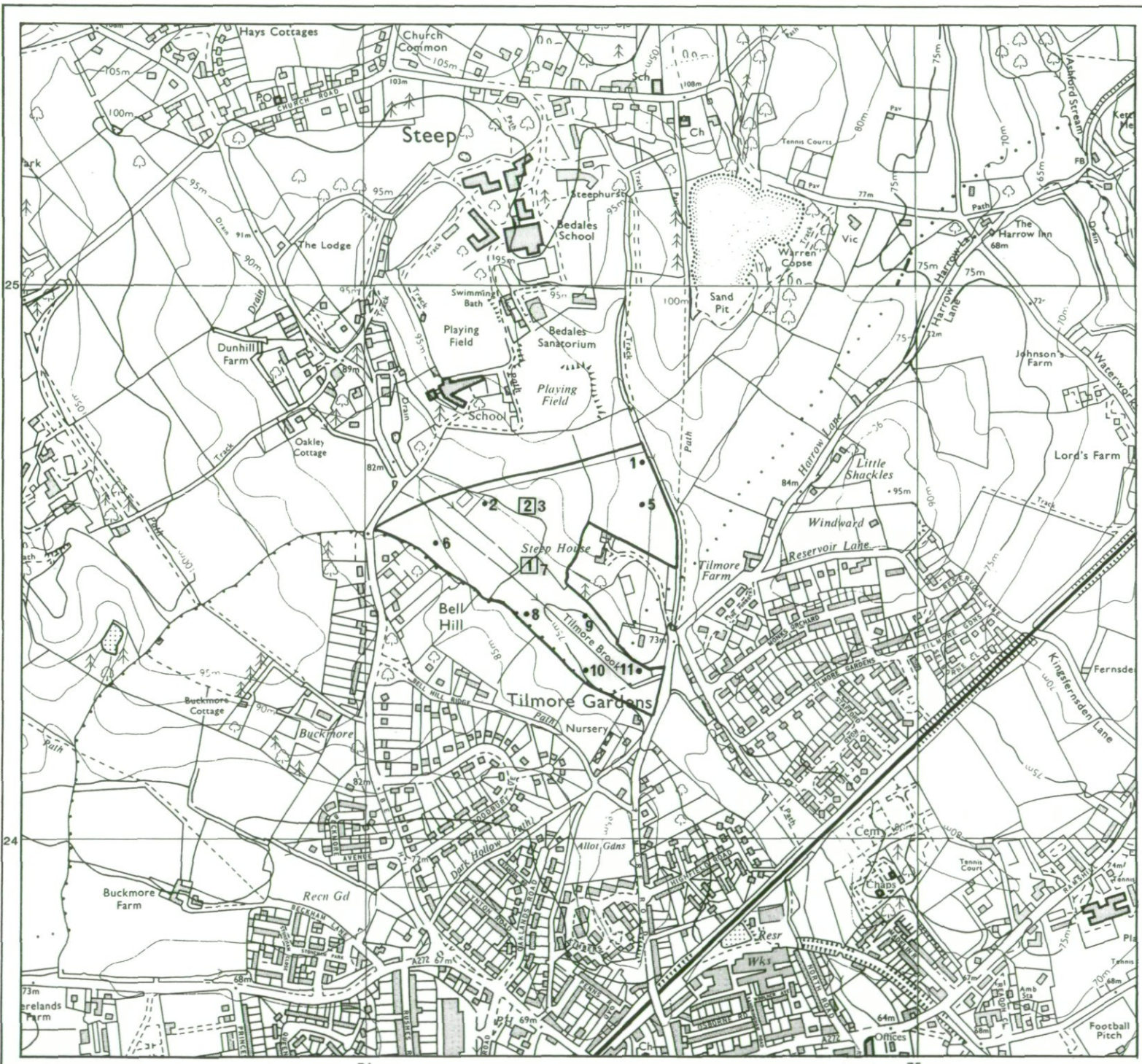
Surveyed and drawn by the Resource Planning Team, ADAS Statutory Unit, Guildford. Based on the 1984 Ordnance Survey 10,000 map with the permission of the Controller of Her Majesty's Stationery Office.
 Source Map(s): SU 72 SW
 Reference no. 1502/016/95 EL 15/468 © Crown Copyright Reserved 1995



Location of Auger Borings

East Hampshire Local Plan Site 1172 : Land at Tilmore Road, Petersfield.

- 5 Auger boring
- ② Profile pit



The information is accurate at the base map scale but any enlargement would be misleading.
 Reproduction in whole or part by any means is prohibited without the prior permission of MAFF.

Surveyed and drawn by the Resource Planning Team, ADAS Statutory Unit, Guildford
 Based on the 1984 Ordnance Survey 10,000 map with the permission of the
 Controller of Her Majesty's Stationery Office.
 Source Map(s) SU 72 SW
 Reference no. 1502/016/95 EL 15/468 c Crown Copyright Reserved 1995