



Agricultural Land Classification

Winchester District Local Plan

Site 195: Albany Farm, Bishops Waltham

Agricultural Land

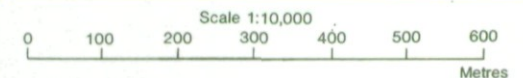
Grade	Quality	Area(ha)
1	Excellent	nil
2	Very Good	nil
3a	Good	1.3
3b	Moderate	7.4
4	Poor	nil
5	Very Poor	nil

Other Land Categories

Category	Area (ha)
Urban	nil
Non-Agricultural	nil
Woodland	nil
Agricultural Buildings	0.2
Open Water	nil
Not Surveyed	nil

Total agricultural land area 8.7
Total survey area 8.9

*Grade/category not present within survey area



Further details contained in MAFF (1988) Agricultural Land Classification of England and Wales - Revised guidelines and criteria for grading the quality of agricultural land. MAFF (Publications), London SE99 7TP.

The information is accurate at the base map scale but any enlargement would be misleading.

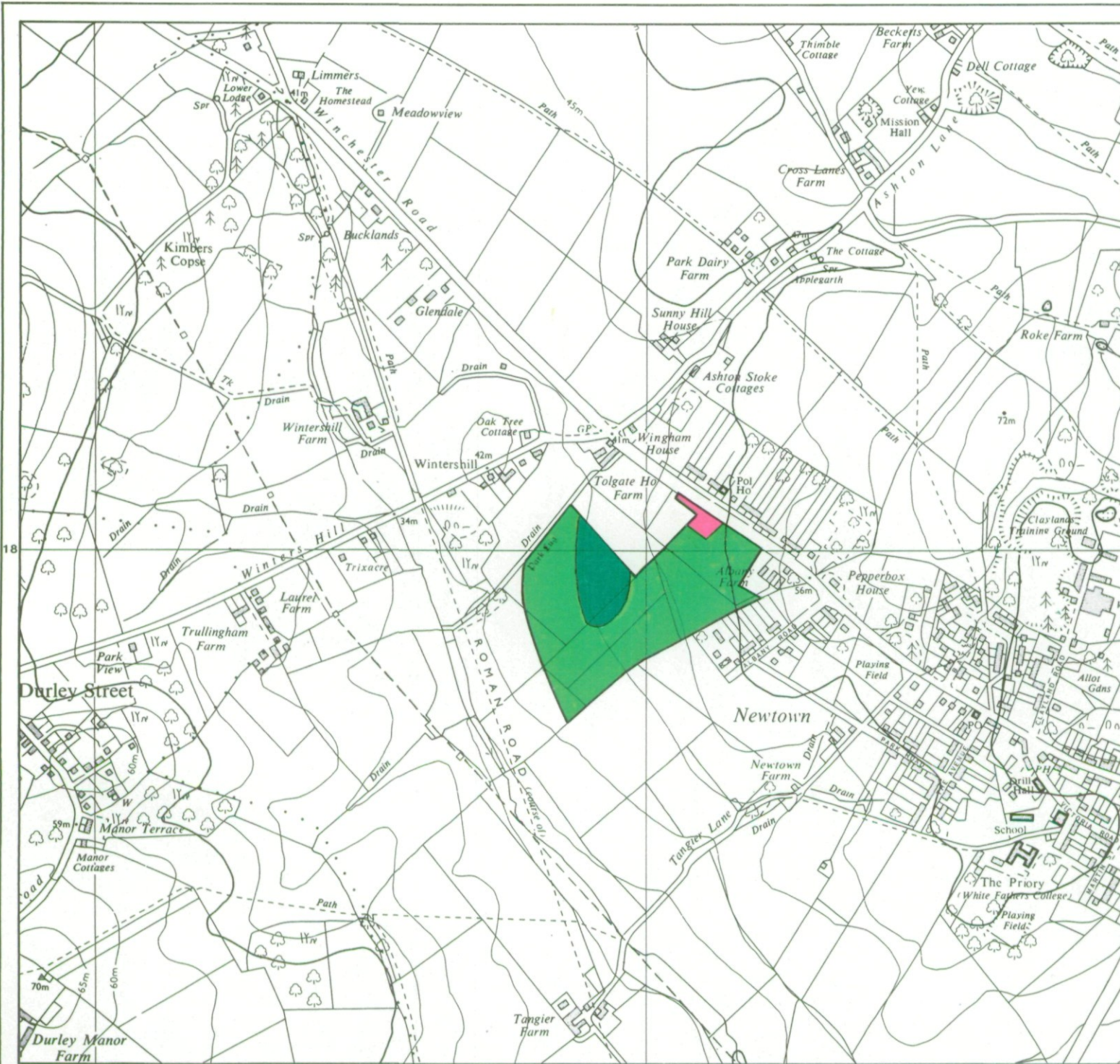
Reproduction in whole or part by any means is prohibited without the prior permission of MAFF.

Surveyed and drawn by the Resource Planning Team, ADAS Statutory Unit, Guildford. Based on the 1987 Ordnance Survey 10,000 map with the permission of the Controller of Her Majesty's Stationery Office.

Source Map(s) SU 51 NW

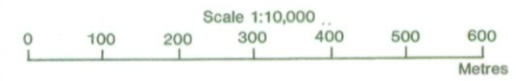
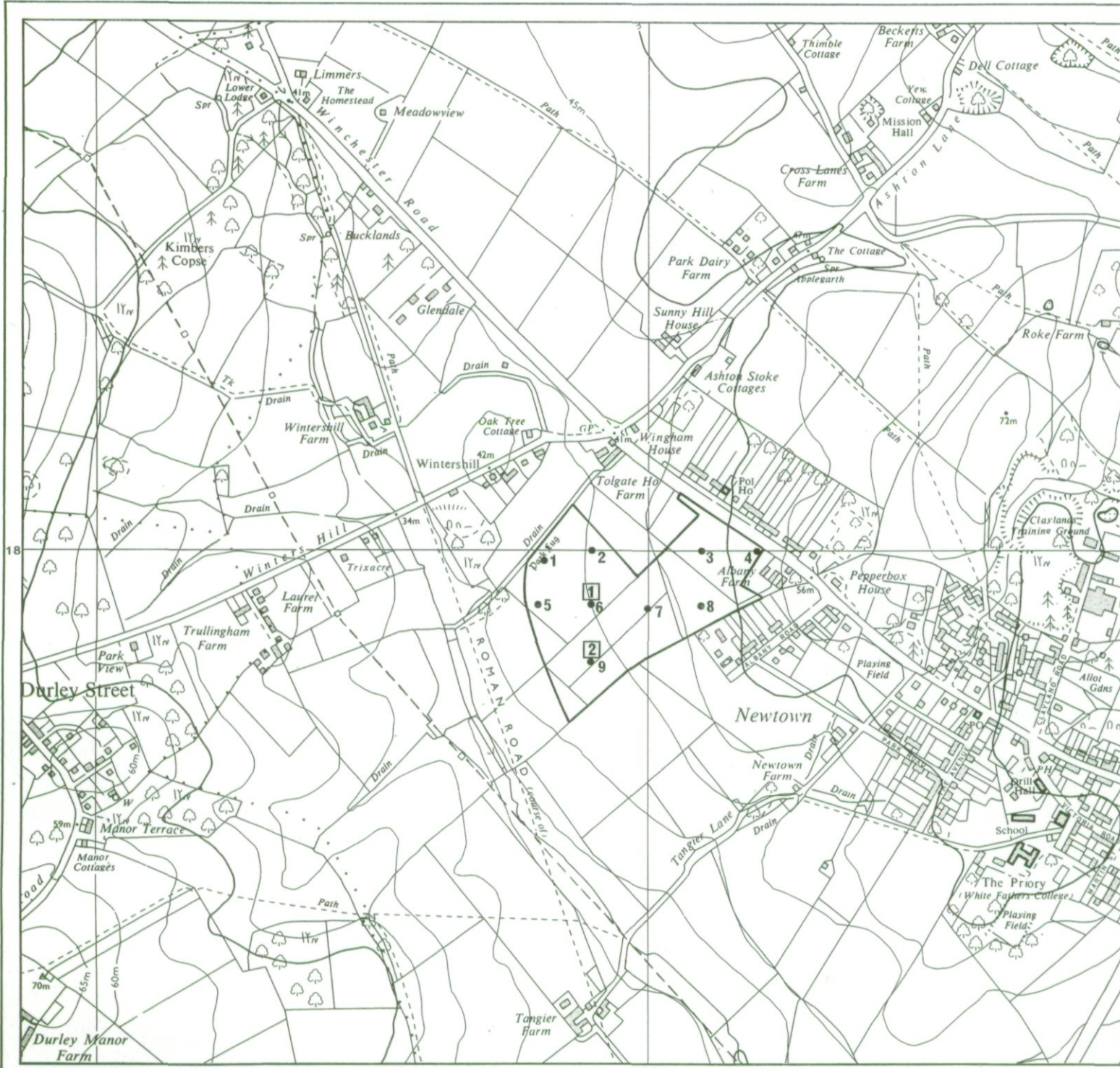
Reference no. 1513/123/94 EL15/594

© Crown Copyright Reserved 1994



**Location of Auger Borings
Winchester District Local Plan
Site 195: Albany Farm,
Bishops Waltham**

- 5 Auger boring
- ② Profile pit



The information is accurate at the base map scale but any enlargement would be misleading.
 Reproduction in whole or part by any means is prohibited without the prior permission of MAFF.

Surveyed and drawn by the Resource Planning Team, ADAS Statutory Unit, Guildford
 Based on the 1987 Ordnance Survey 10,000 map with the permission of the Controller of Her Majesty's Stationery Office.
 Source Map(s): SU 51 NW
 Reference no. 1513/123/94 EL15/594 © Crown Copyright Reserved 1994