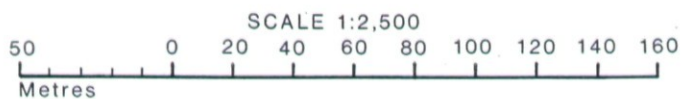
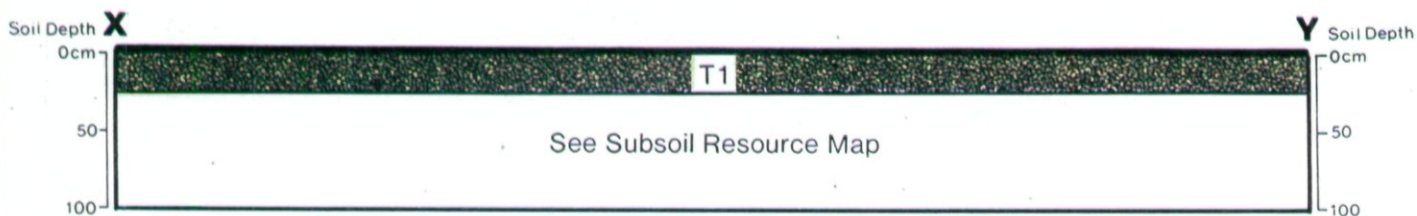


# CLAXTON GRANGE, GREATHAM, HARTLEPOOL Proposed Waste Disposal Site

## Topsoil Resource Map

Unit	Soil Texture	Soil Thickness(cm)			Area (ha)	Volume <sup>*1</sup> (000m <sup>3</sup> )
		Min.	Median	Max.		
T1	Heavy	20	25	35	5.9	14.75

\*1 Volume at median unit thickness.

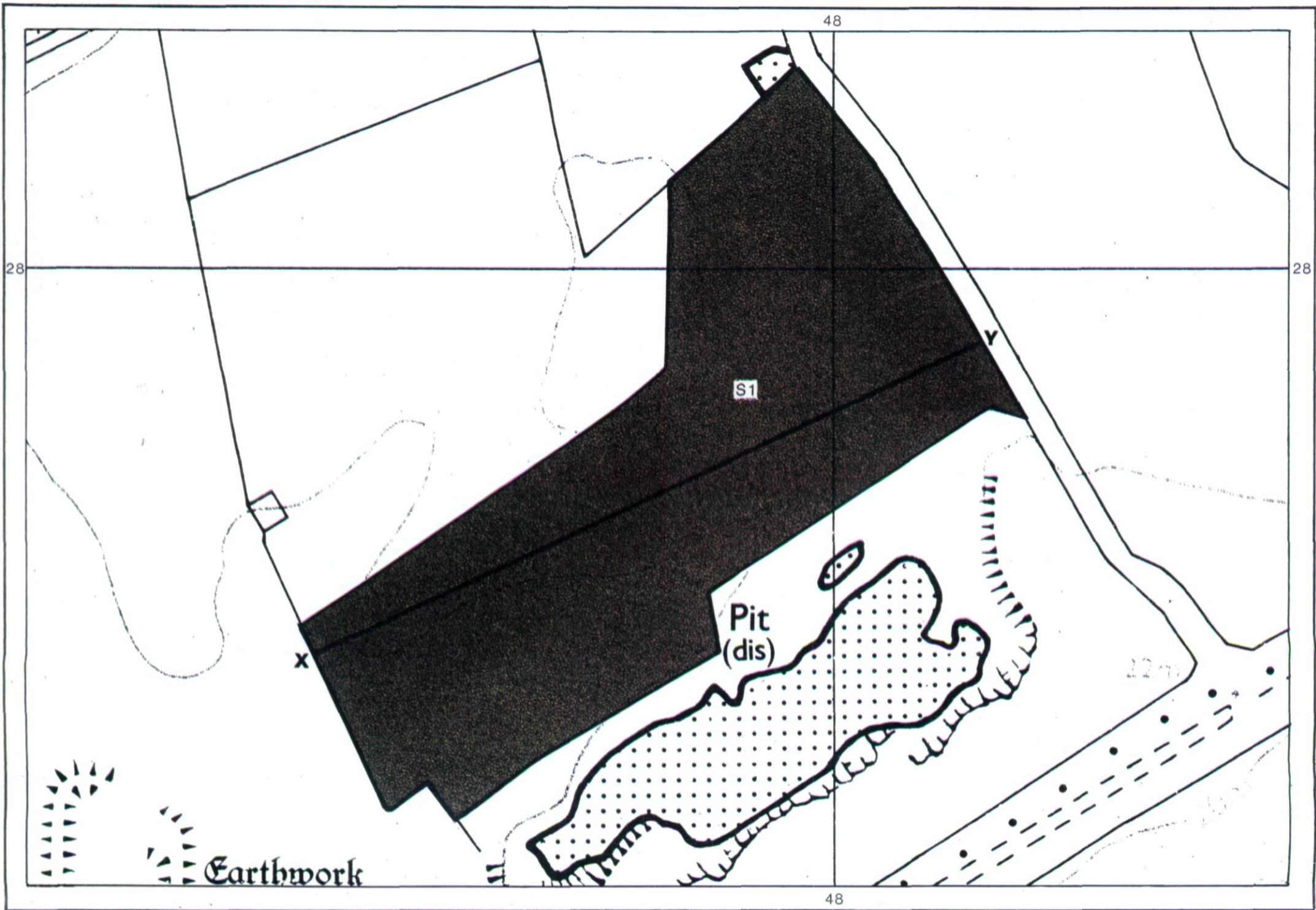


**MAFF** Ministry of Agriculture,  
Fisheries and Food.

Information compiled by Resource Planning Team  
ADAS Statutory Group Leeds.  
Map produced by Resource Planning Cartographic Unit.  
Project Number 79/93  
Ordnance Survey maps reproduced with the permission  
of the Controller H.M.S.O.  
© Crown Copyright Reserved

SOURCE MAPS

1:10,000  
NZ 42 NE

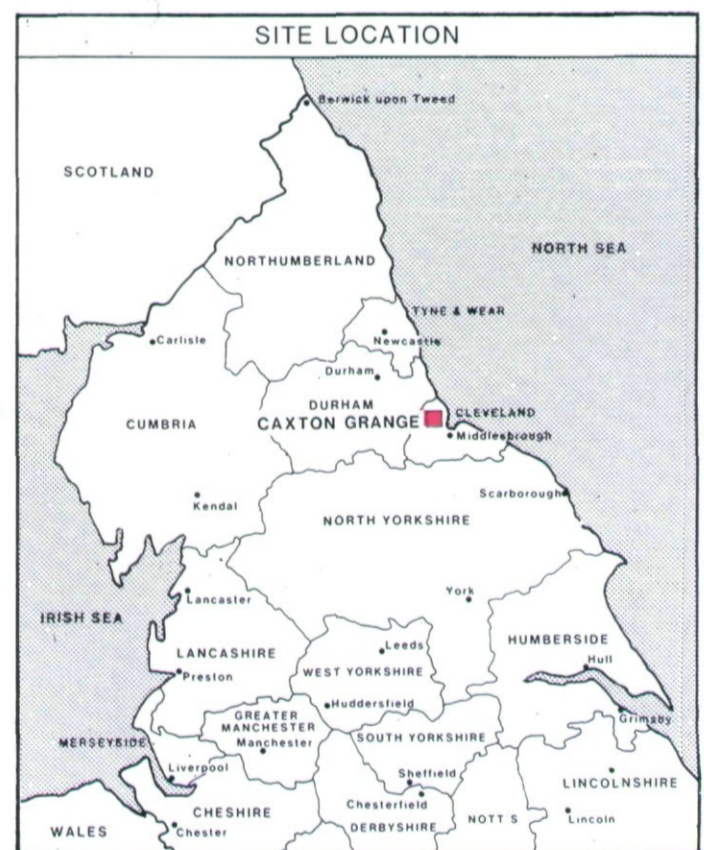
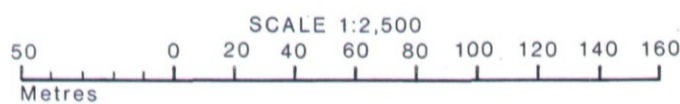



# CLAXTON GRANGE, GREATHAM, HARTLEPOOL Proposed Waste Disposal Site

## Subsoil Resource Map

Unit	Soil Texture	Mean Soil Thickness(cm)	Area (ha)	Volume (000m <sup>3</sup> )
<b>S1</b>	Heavy*	75	5.9	44.25

\* Contains some medium and light layers on highest ground near northern boundary



**MAFF** Ministry of Agriculture,  
Fisheries and Food.

Information compiled by Resource Planning Team  
ADAS Statutory Group Leeds.

Map produced by Resource Planning Cartographic Unit.

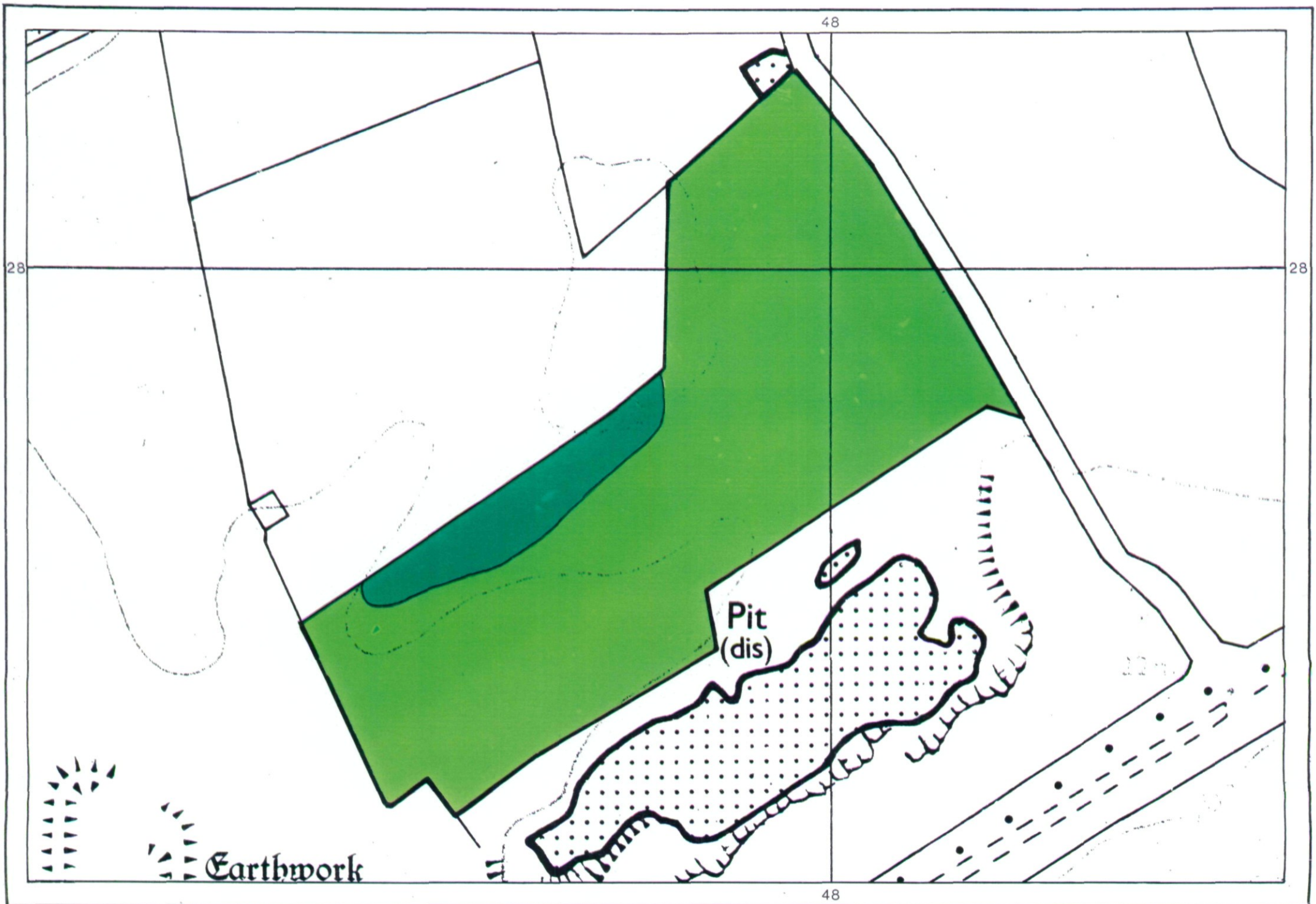
Project Number 79/93

Ordnance Survey maps reproduced with the permission  
of the Controller H.M.S.O.  
© Crown Copyright Reserved

SOURCE MAPS

1:10,000

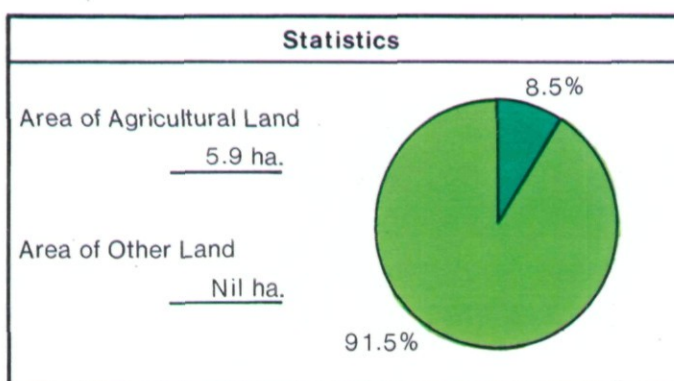
NZ 42 NE



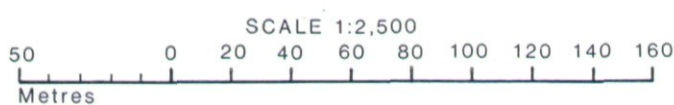
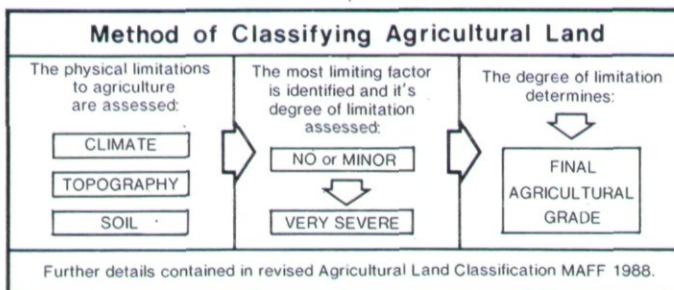
# CLAXTON GRANGE, GREATHAM, HARTLEPOOL Proposed Waste Disposal Site

## Agricultural Land Classification

Agricultural Land		
Agricultural Grades	Agricultural Land Quality	Area within the site (ha.)
GRADE 1	Excellent	Nil
GRADE 2	Very Good	Nil
GRADE 3 Sub Grade 3a Sub Grade 3b	Good Moderate	0.5 5.4
GRADE 4	Poor	Nil
GRADE 5	Very Poor	Nil



Land in Other Categories		Area within the site (ha.)
Urban <i>Including housing, industry, commerce, derelict land, sports facilities, transport</i>		Nil
Non-agricultural <i>Including golf courses, parks, sports fields, allotments, airfields</i>		Nil
Woodland <i>Farm Woodland</i>		Nil
Commercial Woodland		Nil
Agricultural buildings <i>Including glasshouses</i>		Nil
Open water		Nil
Land not surveyed		Nil

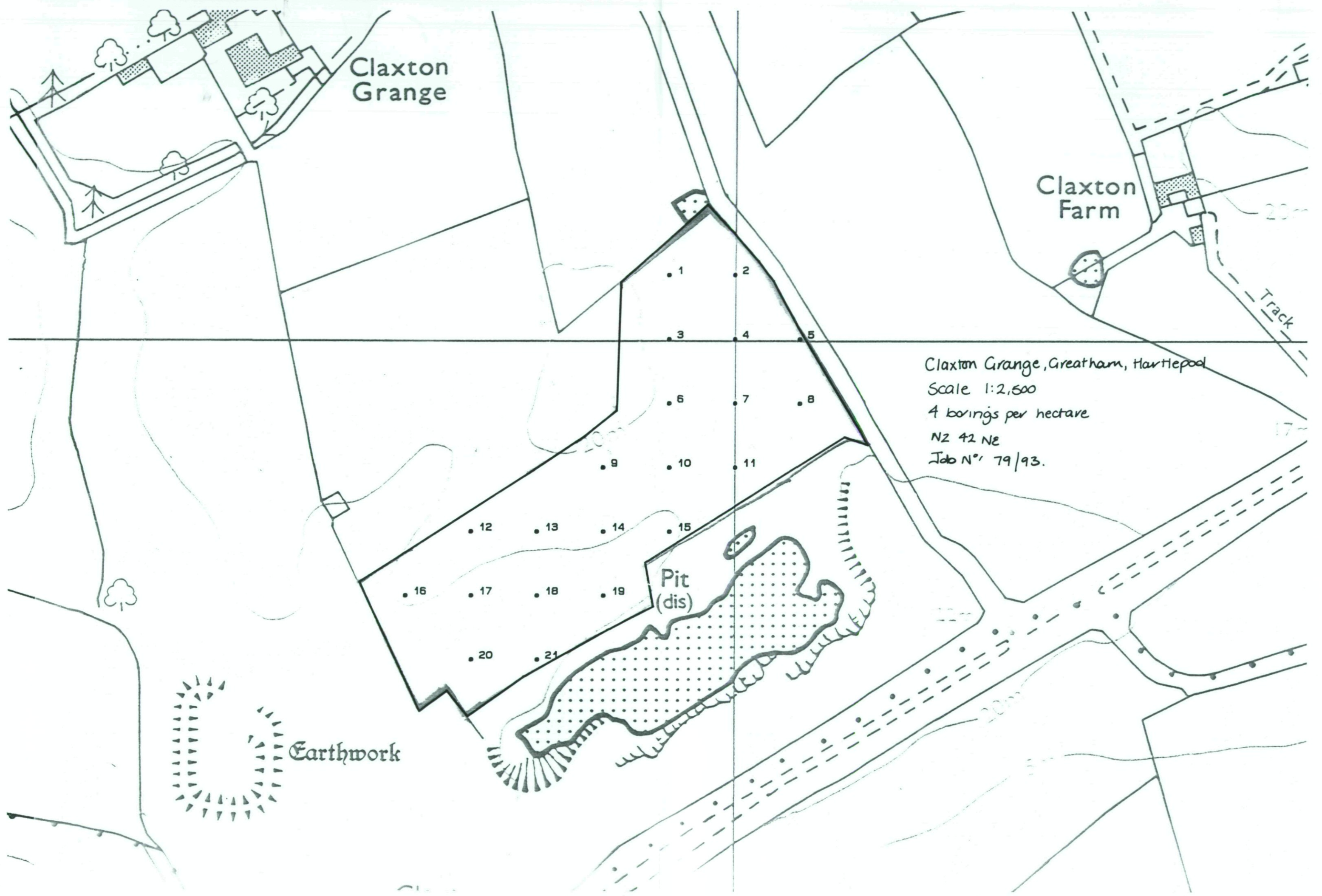


**MAFF** Ministry of Agriculture,  
Fisheries and Food.

Information compiled by Resource Planning Team  
ADAS Statutory Group Leeds.  
Map produced by Resource Planning Cartographic Unit.  
Project Number 79/93

Ordnance Survey maps reproduced with the permission  
of the Controller H.M.S.O.  
© Crown Copyright Reserved

**SOURCE MAPS**  
1:10,000  
NZ 42 NE



Claxton  
Grange

Claxton  
Farm

Track

Claxton Grange, Greatham, Hartlepool  
Scale 1:2,500  
4 borings per hectare  
NZ 42 NE  
Job N° 79/93.

Pit  
(dis)

Earthwork