

AGRICULTURAL LAND CLASSIFICATION

NEWARK

AGRICULTURAL LAND GRADE LAND QUALITY

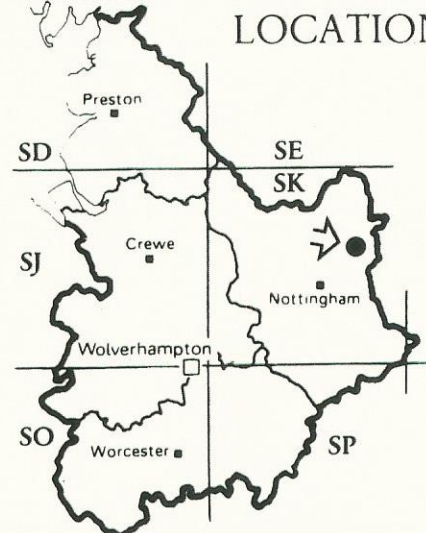
1		EXCELLENT
2		↑
3a		
3b		Moderate
4		↓
5		

NON-AGRICULTURAL LAND

LAND PREDOMINANTLY IN URBAN USE	
OTHER LAND PRIMARILY IN NON-AGRICULTURAL USE	
WOODLAND	
AGRICULTURAL BUILDINGS	
OPEN WATER	
LAND NOT SURVEYED	

* INDICATES GRADES NOT MAPPED WITHIN THIS SITE

LOCATION



Source Maps SK 75SE, 85SW

STATISTICS

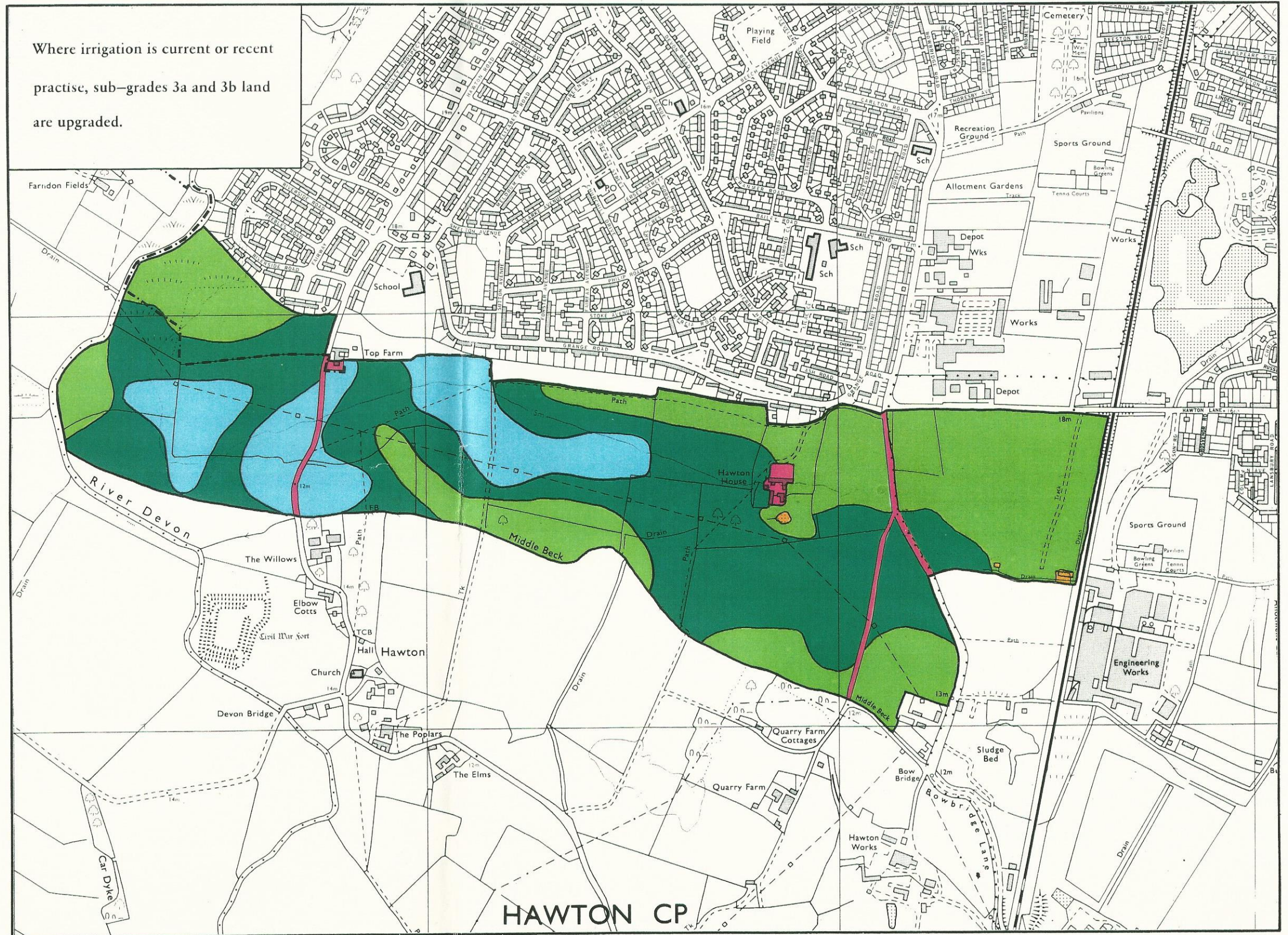
Site Area 127.5ha

Agricultural Land Area 125.1ha

PERCENTAGE OF EACH GRADE



Where irrigation is current or recent practise, sub-grades 3a and 3b land are upgraded.




Surveyed by Resource Planning Group


Date.... Jan 1992 Job No..... 12/91 File No..... 4691

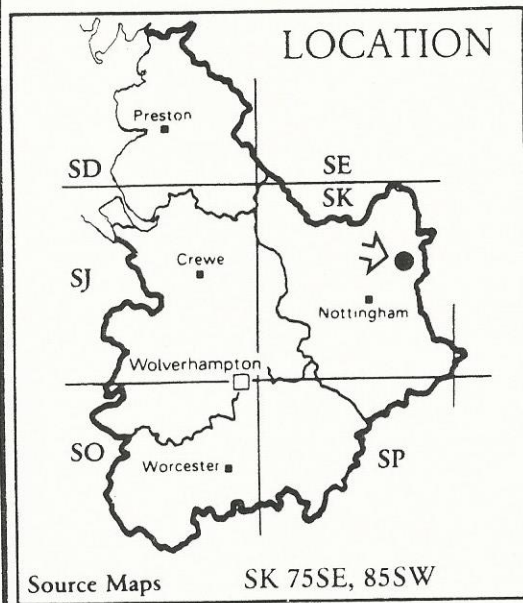
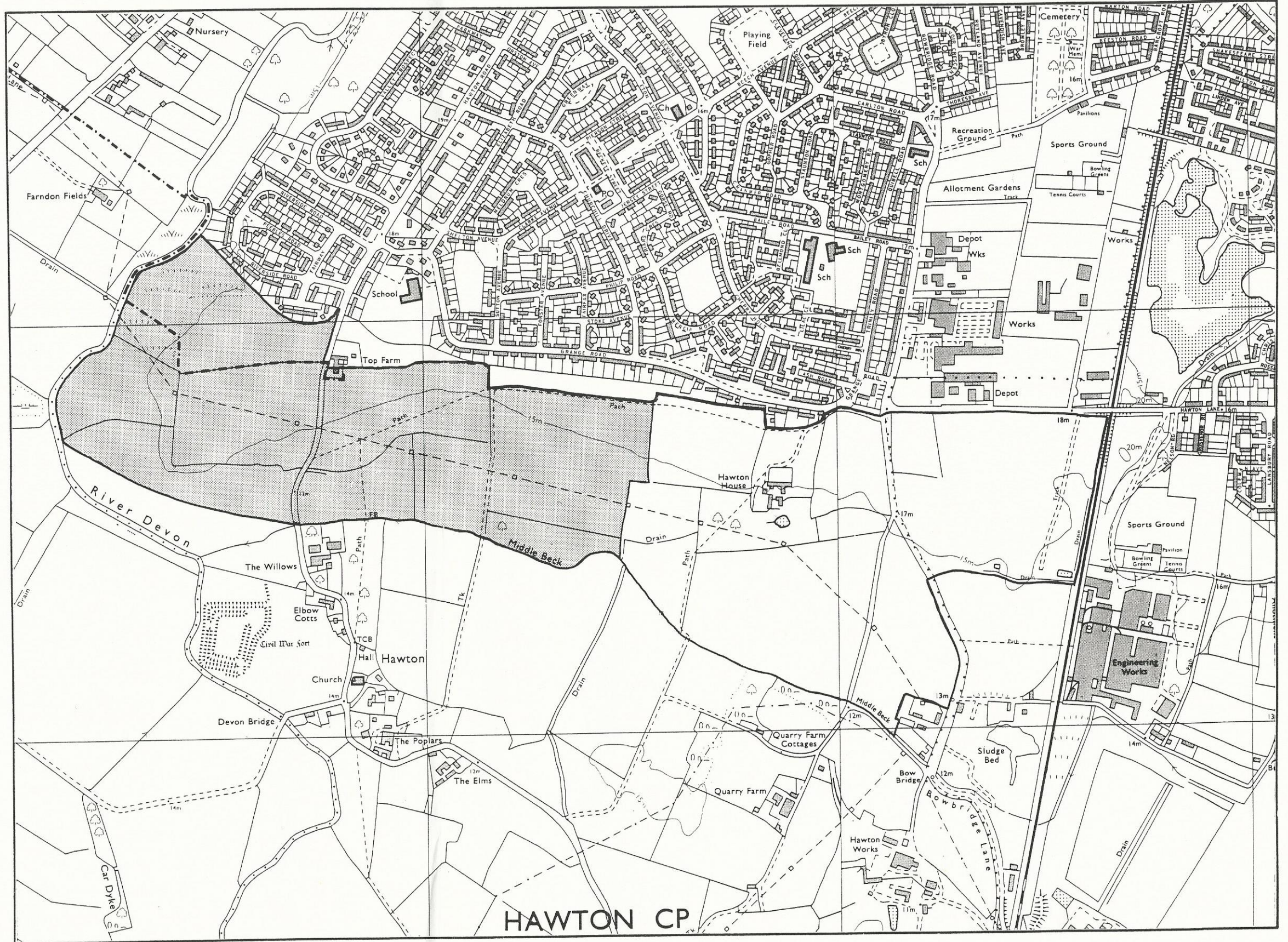
Map produced by the Cartographic Unit,
Farm and Countryside Service, Wolverhampton R.O.

SCALE 1:10000



NEWARK – IRRIGATION AREA

 Area where irrigation is current or recent practice



Surveyed by Resource Planning Group
Date Jan 1992 Job No. 12/91 File No. 4691

Map produced by the Cartographic Unit,
Farm and Countryside Service, Wolverhampton R.O.

SCALE 1:10000

