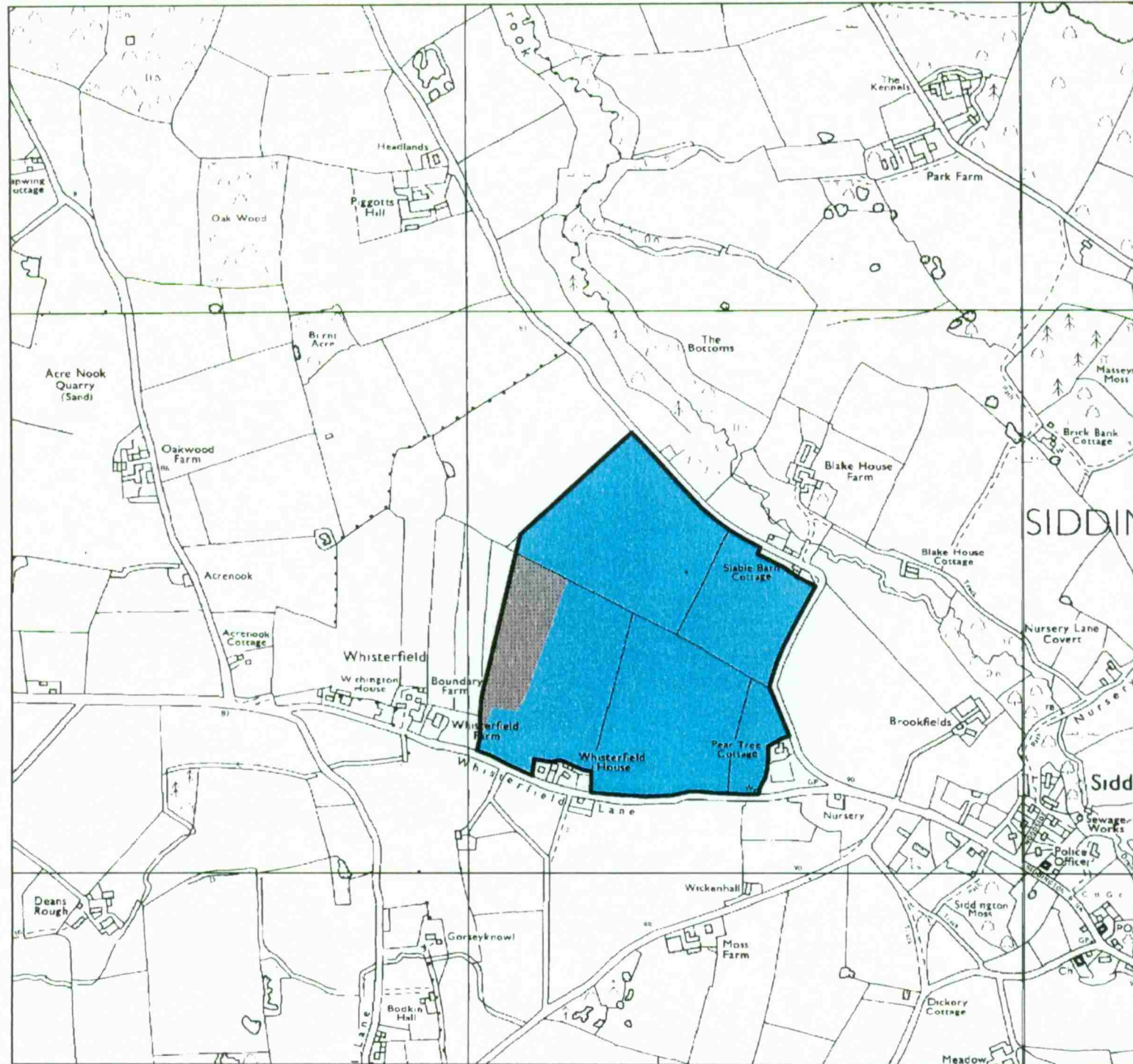


## Agricultural Land Classification

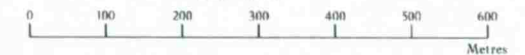
# Acre Nook Quarry - East



### Legend

	Quality	Area (ha)
Grade 1	Excellent	Nil
Grade 2	Very Good	23.7
Grade 3a	Good	Nil
Grade 3b	Moderate	Nil
Grade 4	Poor	Nil
Grade 5	Very Poor	Nil
	Agricultural land not surveyed	Nil
	Other land	2.4
Boundary of survey area		
Total agricultural land area		23.7
Total survey area		26.1
* Not present within survey area		

Scale 1:10,000



Further details contained in MAFF (1988) Agricultural Land Classification of England and Wales - Revised guidelines and criteria for grading the quality of agricultural land, MAFF (publications), London SE99 7TP. The information is accurate at base map scale but any enlargement would be misleading. Reproduction in whole or in part by any means is prohibited without the prior permission of MAFF.

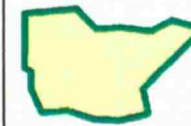
Surveyed and drawn by FRCA, Wolverhampton.  
Based on the 1975 Ordnance Survey 1:10000 map with the permission of the Controller of Her Majesty's Stationery Office. Unauthorised reproduction infringes Crown Copyright and may lead to prosecution or civil proceedings. MAFF Licence No: GD272361  
Source map(s) : SJ87SW  
Job reference no: 084/97 © Crown Copyright Reserved 1997

## Agricultural Land Classification


# Acre Nook Quarry - East Sample Point Map

### Legend

- 1 Location of soil pit
- 1 Location of auger sample point

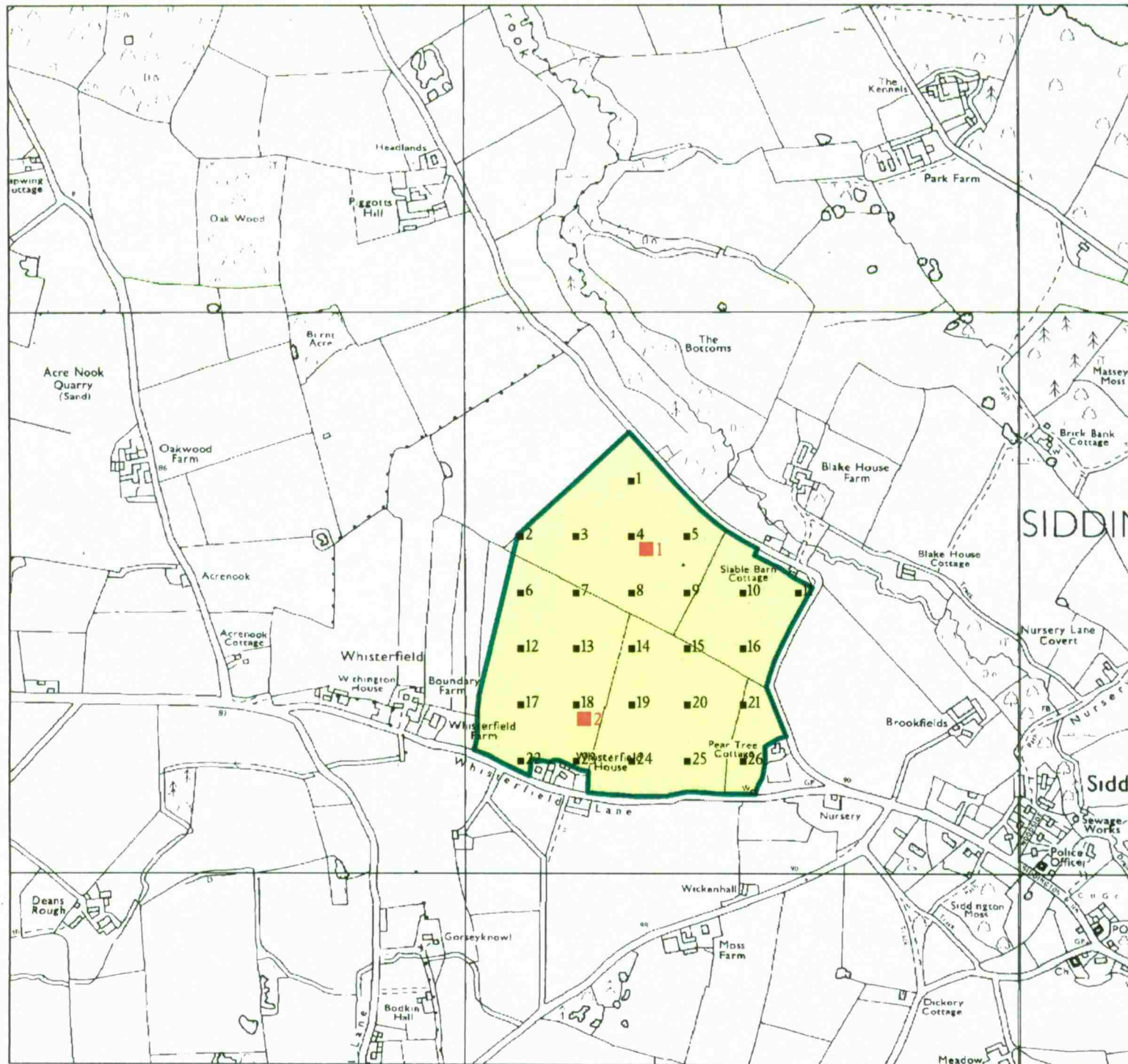


Boundary of  
survey area



Further details contained in MAFF (1988) Agricultural Land Classification of England and Wales - Revised guidelines and criteria for grading the quality of agricultural land, MAFF (publications), London SE99 7TP. The information is accurate at base map scale but any enlargement would be misleading. Reproduction in whole or in part by any means is prohibited without the prior permission of MAFF.

Surveyed and drawn by FRCA, Wolverhampton.  
Based on the 1975 Ordnance Survey 1:10000 map with the permission of the Controller of Her Majesty's Stationery Office. Unauthorised reproduction infringes Crown Copyright and may lead to prosecution or civil proceedings.  
MAFF Licence No: GD272361  
Source map(s) : SJ87SW  
Job reference no: 084/97  
© Crown Copyright Reserved 1997



**Agricultural Land Classification**

**Acre Nook  
Quarry - East**

**Soil Resources Map**

**Legend**


Refer to separate schedule  
for details of soil map units



Boundary of  
soil unit



Land not surveyed



Further details contained in MAFF (1988) Agricultural Land Classification of England and Wales - Revised guidelines and criteria for grading the quality of agricultural land, MAFF (publications), London SE99 7TP. The information is accurate at base map scale but any enlargement would be misleading. Reproduction in whole or in part by any means is prohibited without the prior permission of MAFF.

Surveyed and drawn by FRCA, Wolverhampton.  
Based on the 1975 Ordnance Survey 1:10,000 map with the permission of the Controller of Her Majesty's Stationery Office. Unauthorised reproduction infringes Crown Copyright and may lead to prosecution or civil proceedings. MAFF Licence No: GD272361  
Source map(s) : SJ87SW  
Job reference no: 084/97 © Crown Copyright Reserved 1997

