


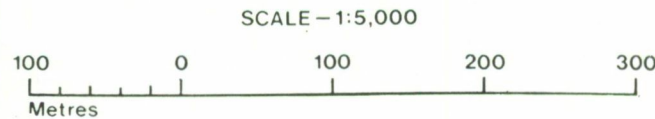
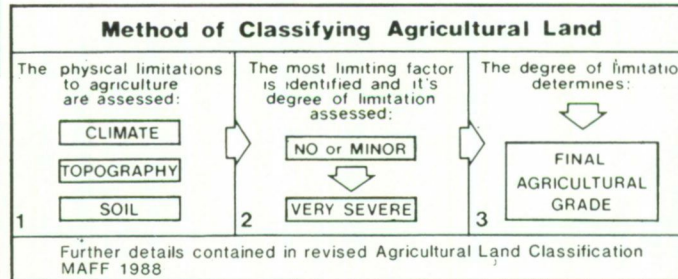
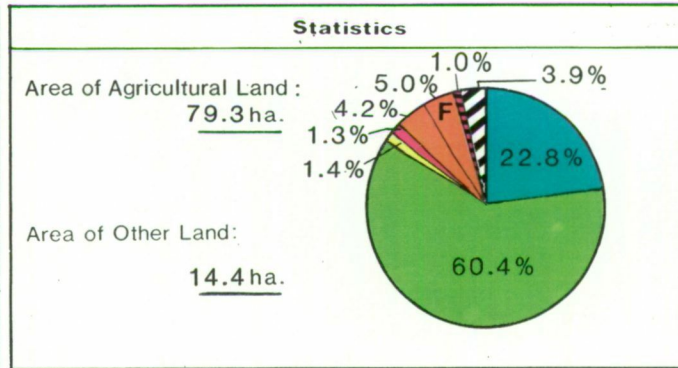
WAKEFIELD U.D.P

Normanton East

Agricultural Land Classification

| Agricultural Land | | | |
|---------------------|---------------------------|----------------------------|--------------|
| Agricultural Grades | Agricultural Land Quality | Area within the site (ha.) | |
| Grade 1 | Excellent | Nil | |
| Grade 2 | Very Good | Nil | |
| Grade 3 | Good | 21.4 | Sub-Grade 3a |
| | Moderate | 56.6 | Sub-Grade 3b |
| Grade 4 | Poor | 1.3 | |
| Grade 5 | Very Poor | Nil | |

| Land in Other Categories | | |
|--|---|----------------------------|
| | | Area within the site (ha.) |
| Urban <i>Including housing industry, commerce, derelict land, sports facilities, transport.</i> | | 1.2 |
| Non-agricultural <i>Including golf courses, parks, sports fields, allotments, airfields.</i> | | 3.9 |
| Woodland <i>Farm woodland</i> | F | 4.7 |
| Commercial woodland | | Nil |
| Agricultural buildings <i>Including glasshouses</i> | | 0.9 |
| Open water | | Nil |
| Land not surveyed | | 3.7 |



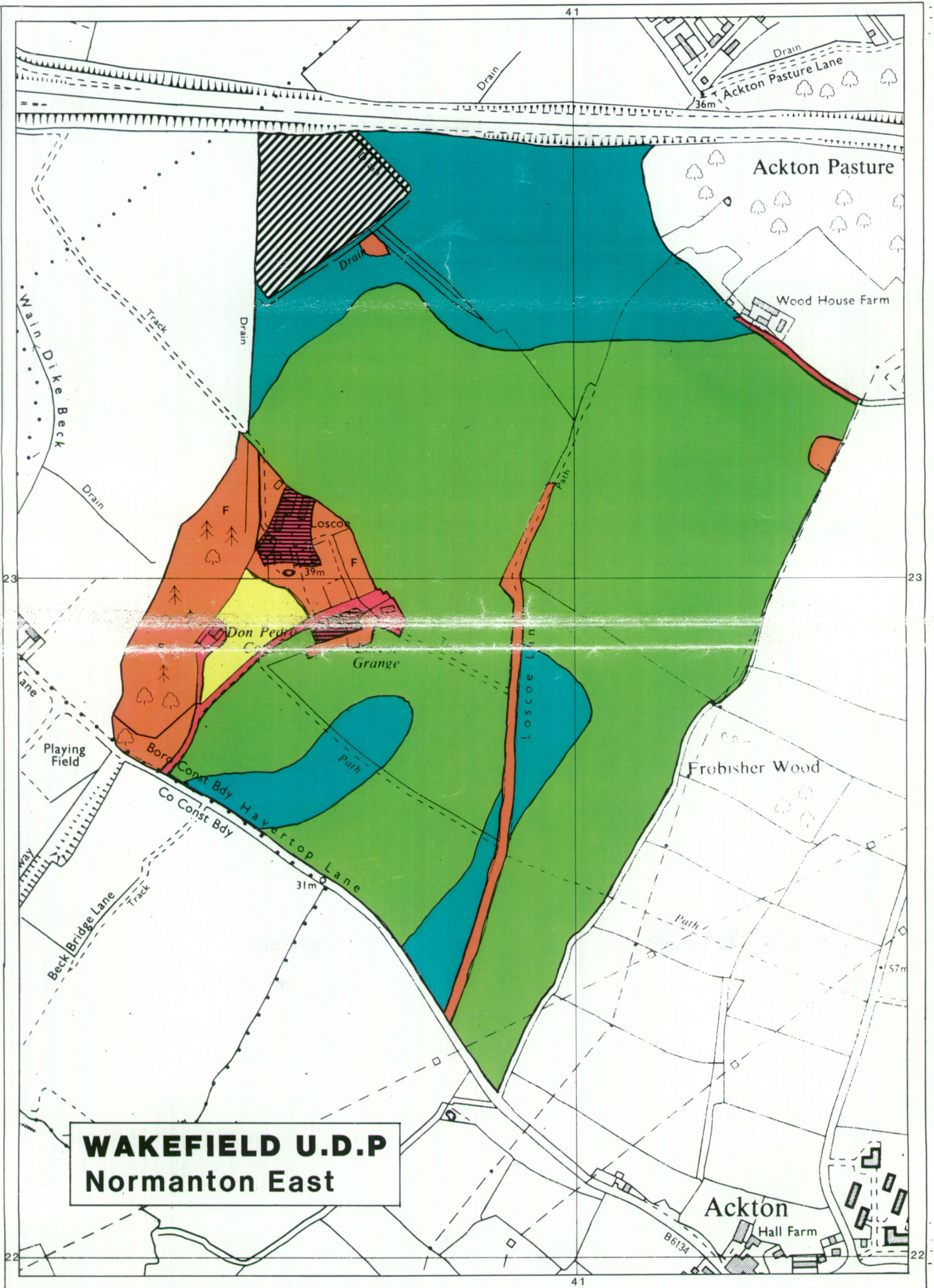
Ministry of Agriculture,
Fisheries and Food.



Information compiled by Resource Planning Team
ADAS Statutory Group, Leeds
Map produced by Resource Planning Cartographic Unit,
Project Number 29/90
Ordnance Survey maps reproduced with the
permission of the Controller, H.M.S.O.
© Crown Copyright Reserved 1992

SOURCE MAPS

1:10,000
SE 42 SW



WAKEFIELD U.D.P
Normanton East

Ackton Pasture

Wood House Farm

Don Pedro
Grange

Frobisher Wood

Ackton

Hall Farm

41

23

23

22

22

41

