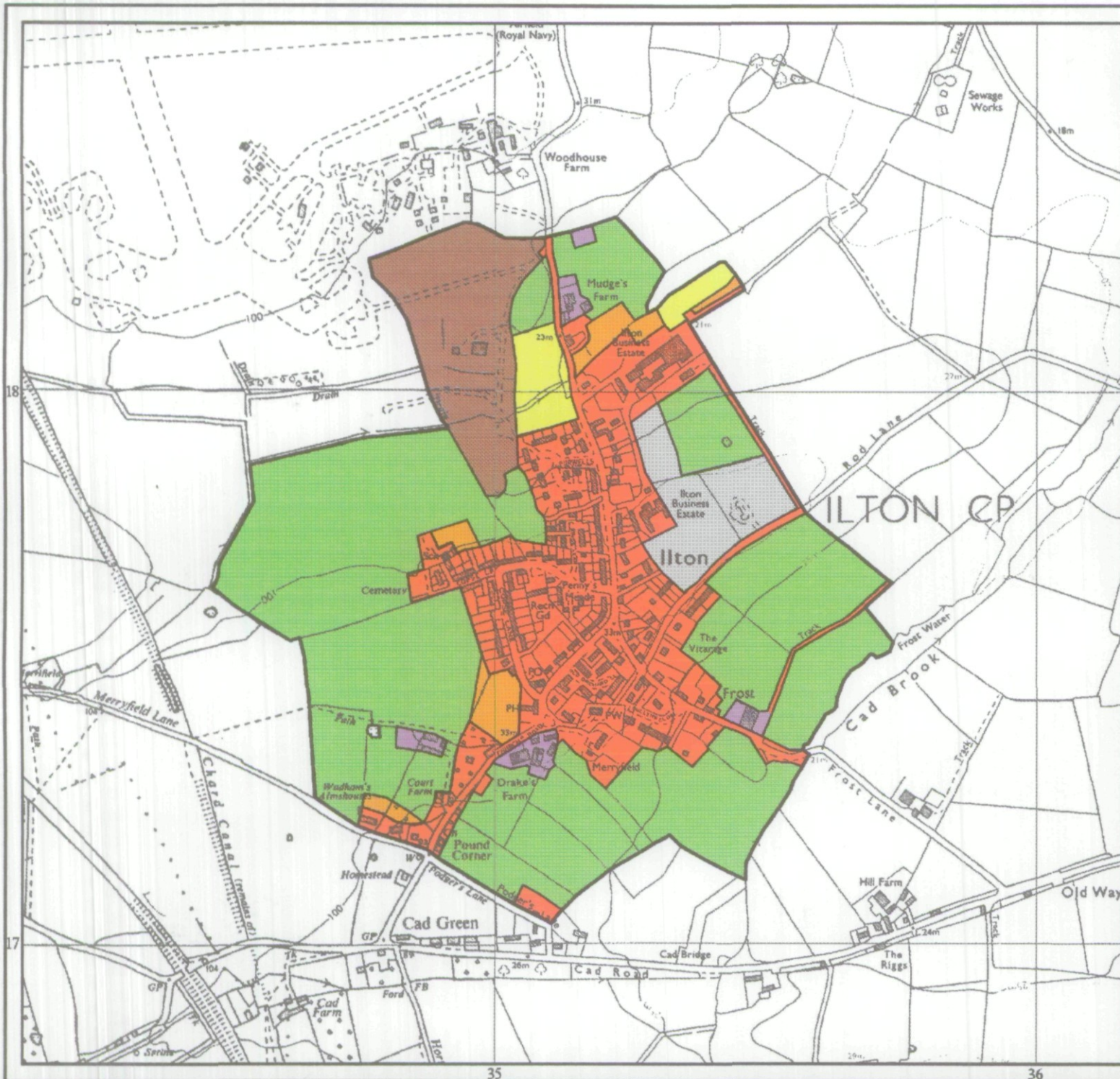



Agricultural Land Classification South Somerset Local Plan Ilton



Agricultural Land		
Grade	Quality	Area (ha)
1	Excellent	0.0
2	Very Good	0.0
3a	Good	0.0
3b	Moderate	50.2
4	Poor	2.5
5	Very Poor	8.3

Other Land Categories		
		Area (ha)
Urban		27.6
Non-Agricultural		2.5
Woodland	*W	0.0
Agricultural Buildings		1.7
Open Water	*	0.0
Not Surveyed		4.5
Total agricultural land area		61.0
Total survey area		97.3

* Grade/category not present within survey area



Further details contained in MAFF (1988) Agricultural Land Classification of England and Wales - Revised guidelines and criteria for grading the quality of agricultural land. MAFF Publications, London SE99 7TP. The information is accurate at the basic map scale but any enlargement would be misleading. Reproduction in whole or in part by any means is prohibited without the prior permission of MAFF.



Surveyed & drawn by the Resource Planning Team, ADAS Statutory Unit Taunton
Based on the 1994 Ordnance Survey 1:10,000 map with the permission of the Controller of Her Majesty's Stationery Office. Unauthorised reproduction infringes Crown copyright and may lead to prosecution or civil proceedings.
Source Map(s): ST31NE, ST31NW
Reference no. 47/195
MAFF Licence No: GD272361
© Crown Copyright Reserved 1995

Agricultural Land Classification

South Somerset Local Plan







Ilton

SAMPLE POINT MAP

-  1 LOCATION OF SOIL PIT
-  1 LOCATION OF AUGER SAMPLE POINT



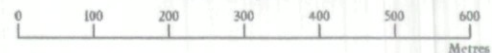
Other Land Categories

	Urban	Area (ha)
	Non-Agricultural	27.6
	Woodland	2.5
	Agricultural Buildings	0.0
	Open Water	1.7
	Not Surveyed	0.0
		4.5

Total agricultural land area 61.0
Total survey area 97.3

* Grade/category not present within survey area

Scale - 1:10,000



Further details contained in MAFF (1988) Agricultural Land Classification of England and Wales - Revised guidelines and criteria for grading the quality of agricultural land. MAFF (Publications), London SE99 7TP. The information is accurate at the basic map scale but any enlargement would be misleading. Reproduction in whole or in part by any means is prohibited without the prior permission of MAFF.

Surveyed & drawn by the Resource Planning Team, ADAS Statutory Unit Taunton
Based on the 1994 Ordnance Survey 1:10,000 map with the permission of the Controller of Her Majesty's Stationery Office. Unauthorised reproduction infringes Crown copyright and may lead to prosecution or civil proceedings.
Source Map(s): ST31NE, ST31NW
Reference no. 47/95
MAFF Licence No: GD272361
© Crown Copyright Reserved 1995

