

Agricultural Land Classification

Land at New Ghant Farm Manea, Cambs

AGRICULTURAL LAND

Agricultural Grades

Agricultural Land Quality

Grade 1 

Very high

Grade 2 



Grade 3 a 
b 

Grade 4 

Grade 5 

Very low

Disturbed 

Agricultural Buildings 

Unsurveyed 

NON AGRICULTURAL LAND

Land predominantly in urban use 

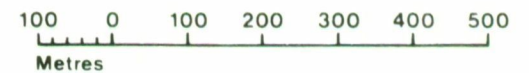
Other land primarily in non-agricultural use 

* Land in this category does not occur on this map

SOURCE MAPS Base maps taken from the OS 1:10000
TL48NW,NE

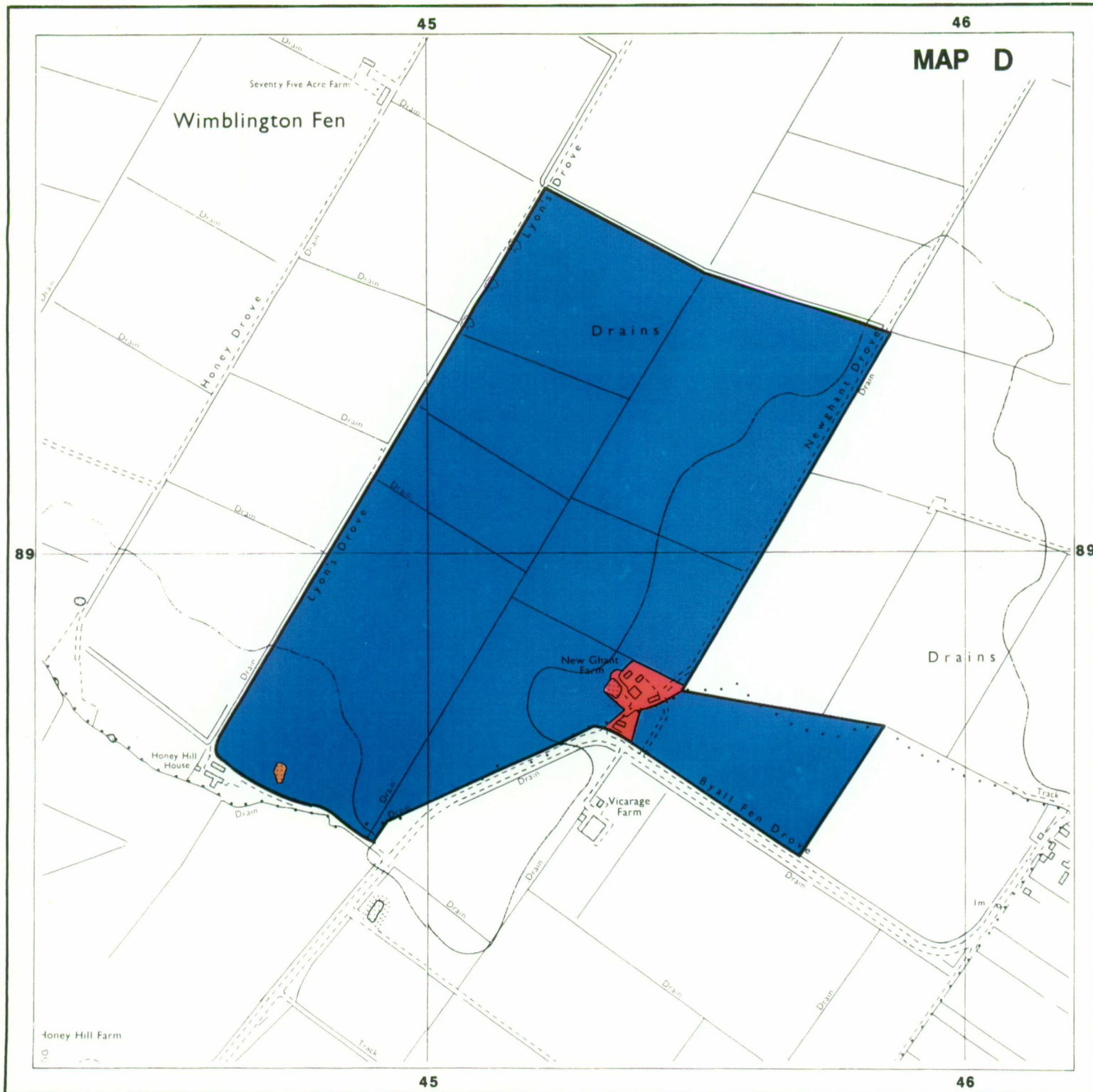
This map is accurate only at the scale shown.
Any enlargement could be misleading

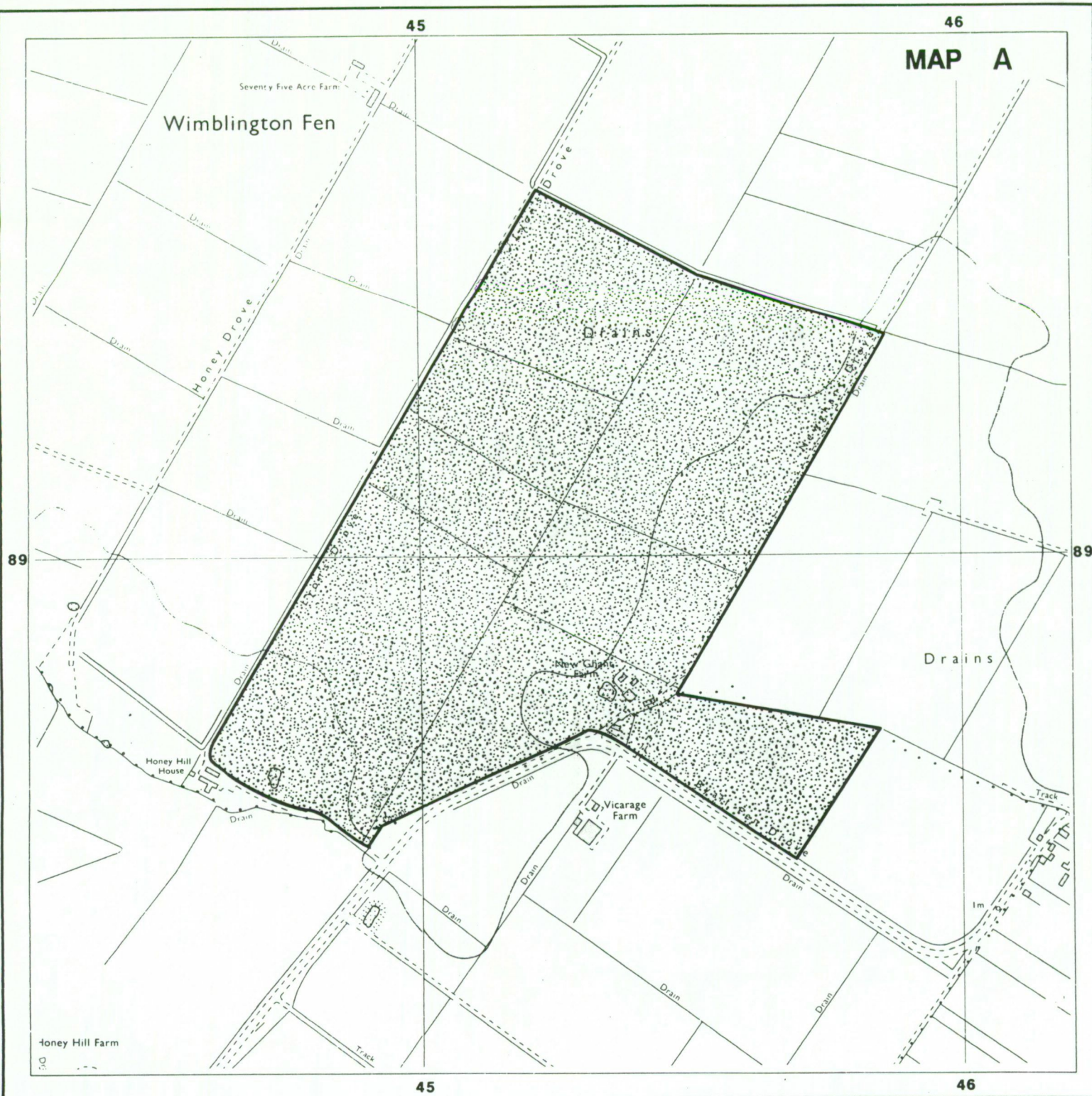
Scale 1:10 000



Drawn by the Cartographic Unit,
Farm & Countryside Service
Cambridge Ref H 37 90
Ordnance Survey maps reproduced
with the permission of the Controller.
H.M.S.O.
© Crown Copyright reserved 1991

A D A S 





MAP A

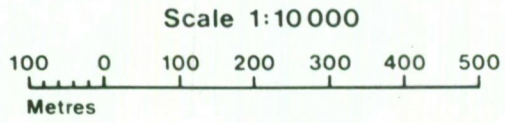
**Land at New Ghant Farm
Manea, Cambs**

SOIL TYPES

SOIL TYPE	TOPSOIL	UPPER SUBSOIL	LOWER SUBSOIL
Depth	0-35/45cm	35/45-50/70cm	50/70-120cm
1	PL occ LP v.sli stony	SL/SCL/mCL v.sli to sli stony	hCL/C/SC sli to mod stony overlies gravelly material 80/90+

SOURCE MAPS Base maps taken from the O.S. 1 : 10000
TL48NW,NE

This map is accurate only at the scale shown.
Any enlargement could be misleading

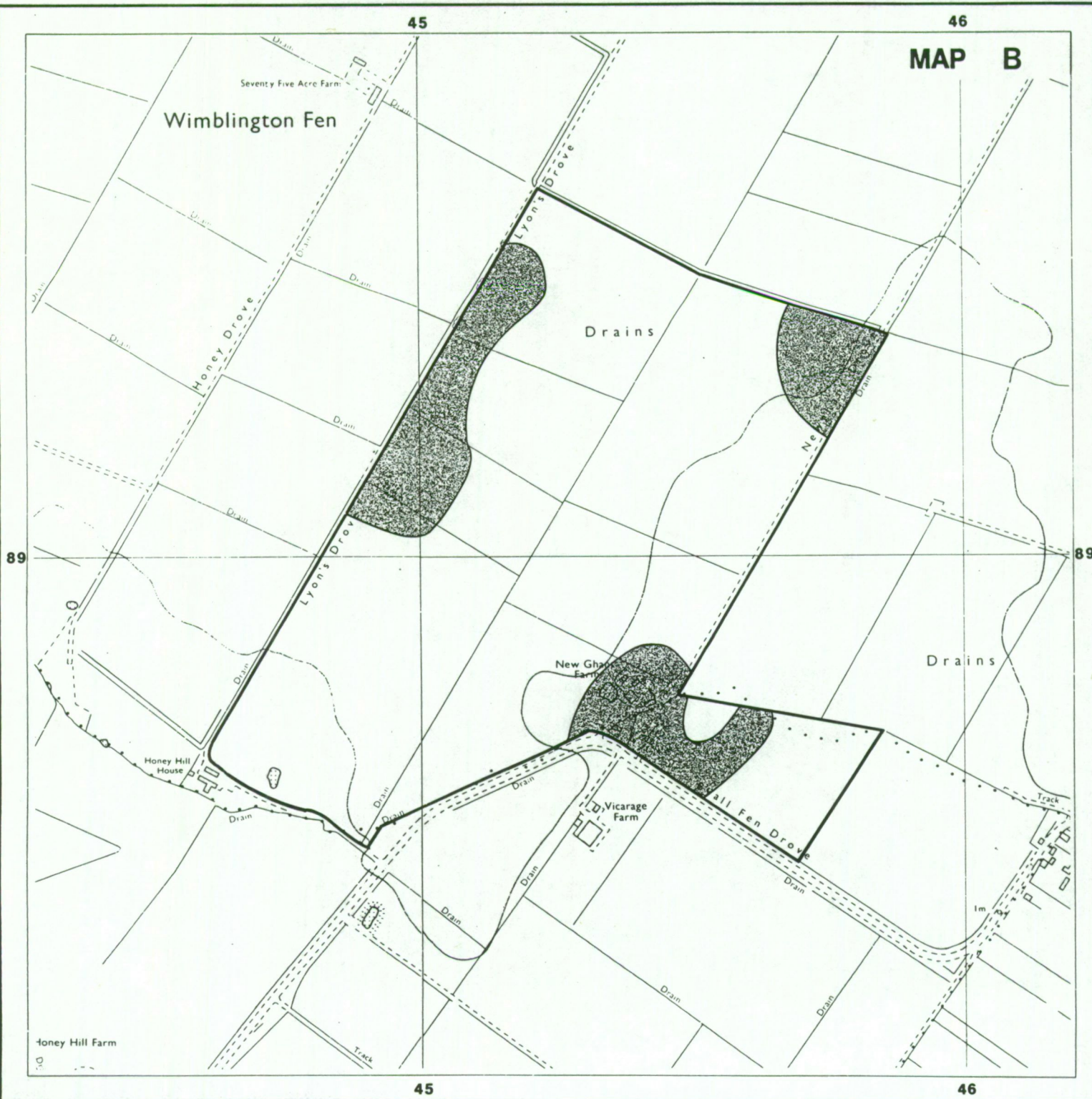


Drawn by the Cartographic Unit,
Farm & Countryside Service
Cambridge Ref. H 37 90
Ordnance Survey maps reproduced
with the permission of the Controller,
H.M.S.O.
© Crown Copyright reserved 1991

Agricultural Land Classification

Land at New Ghant Farm Manea, Cambs

MAP B

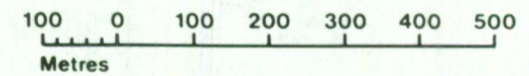


**Areas where peaty textures
extend to between
50 and 90cm in depth**

SOURCE MAPS Base maps taken from the O.S. 1:10000
TL48NW,NE

This map is accurate only at the scale shown.
Any enlargement could be misleading

Scale 1:10000

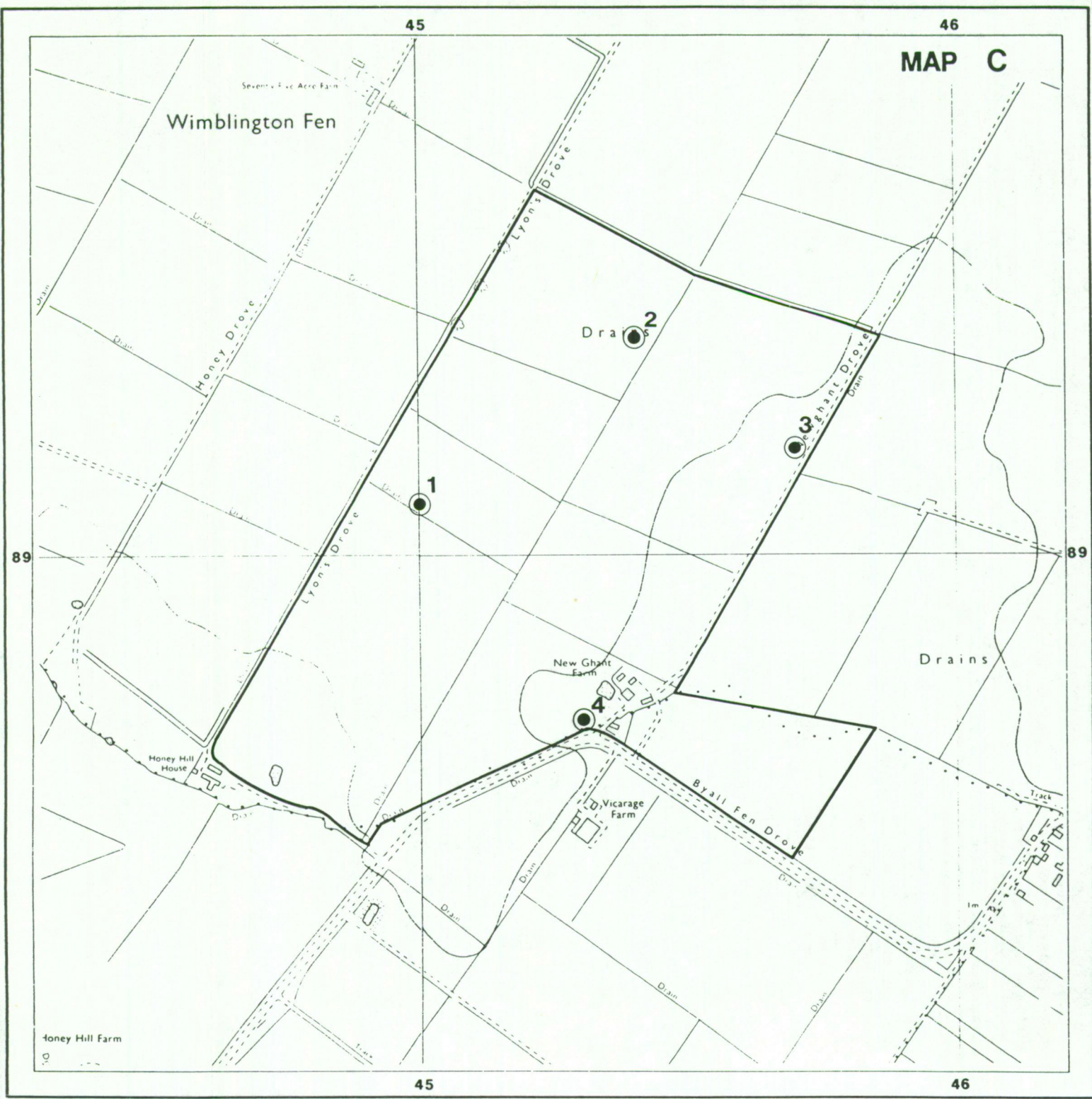


Drawn by the Cartographic Unit,
Farm & Countryside Service
Cambridge.Ref. H 37 90
Ordnance Survey maps reproduced
with the permission of the Controller,
H.M.S.O.
© Crown Copyright reserved 1991

A D A S

Agricultural Land Classification

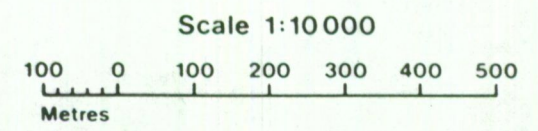
Land at New Ghant Farm Manea, Cambs



● Location of soil profile pits

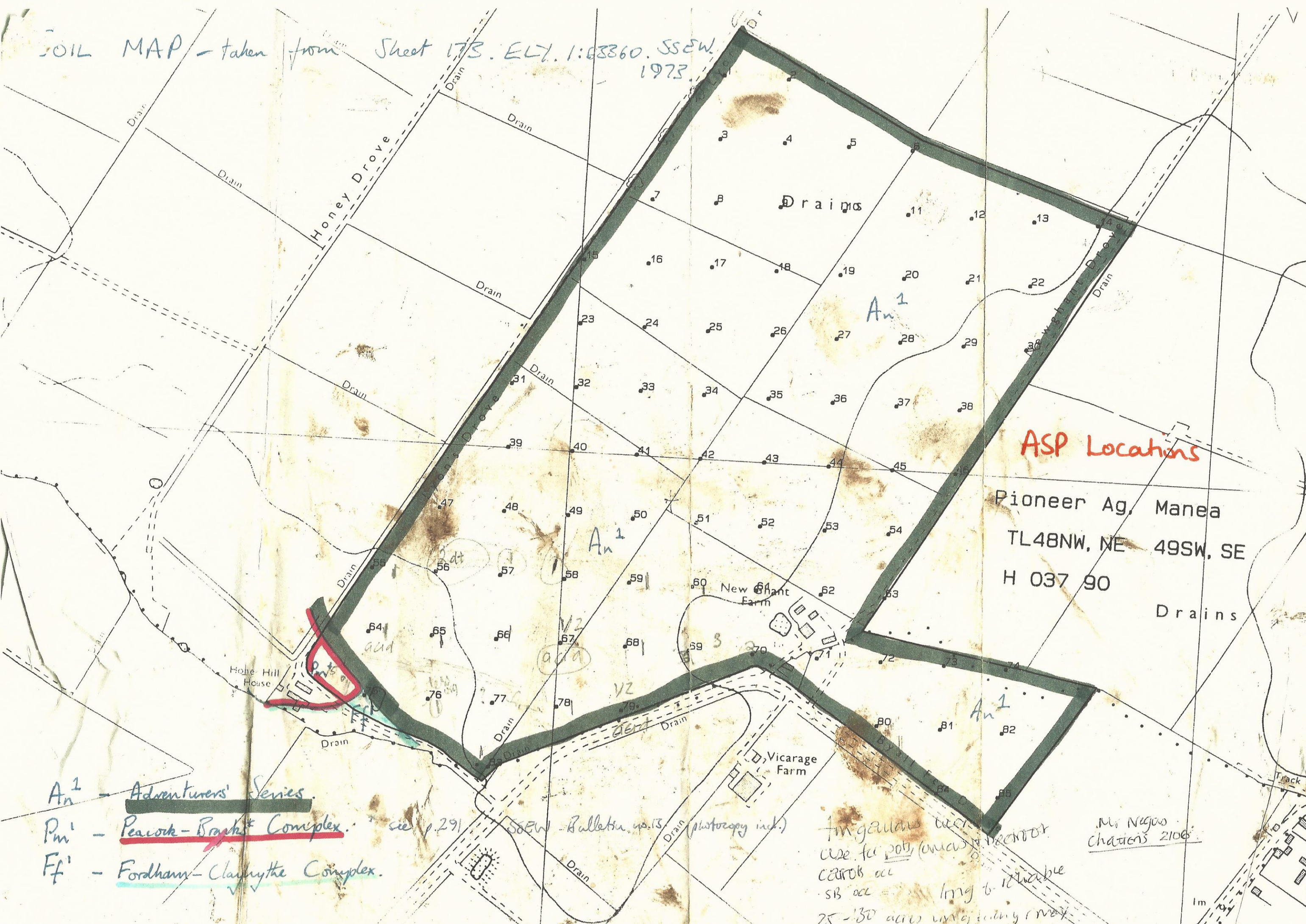
SOURCE MAPS Base maps taken from the OS 1:10000
TL48NW,NE

This map is accurate only at the scale shown.
Any enlargement could be misleading



Drawn by the Cartographic Unit,
Farm & Countryside Service
Cambridge Ref H 37 90
Ordnance Survey maps reproduced
with the permission of the Controller,
HMSO
© Crown Copyright reserved 1991

SOIL MAP - taken from Sheet 173. E.L.T. 1:88360. SSEW. 1973



ASP Locations

Pioneer Ag. Manea
TL48NW, NE 49SW, SE
H 037 90
Drains

- An² - Adventurers' Series.
- Pm¹ - Peacock-Bray's Complex. see p.291
- Ff¹ - Fordham-Claythorpe Complex.

Amgallans used
use for pots, (moss) & water
carrots all
SB all - long to 12 weeks
25-30 acres using many

Ms Negus
Charters 2106

SSEW Bulletin no. 13 (photocopy incl.)

1m