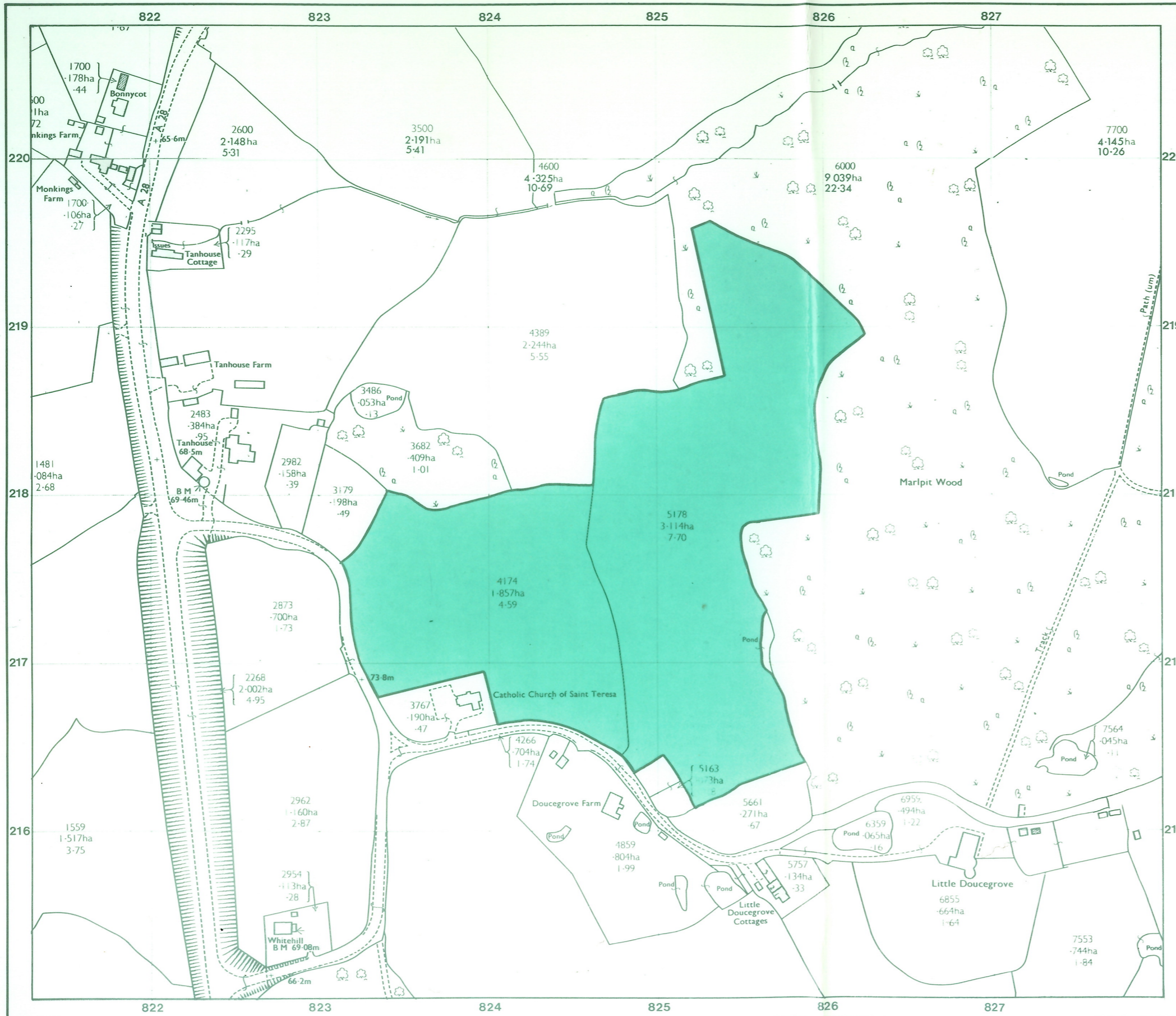


# LITTLE DOUCEGROVE, NORTHIAM

# Agricultural Land Classification



## AGRICULTURAL LAND

Grade	Quality	Area	% of Total
Grade 1	Not present	excellent	ha %
Grade 2	Not present	very good	ha %
Grade 3a	Not present	good	ha %
Grade 3b	Present	moderate	4.96 ha 100%
Grade 4	Not present	poor	ha %
Grade 5	Not present	very poor	ha %

Total area of agricultural land ha

Agricultural buildings  Not present

Woodland  Not present

Not surveyed  Not present

## NON-AGRICULTURAL LAND

Land predominantly in urban use  Not present

Land in non-agricultural use  Not present

Total area of site 4.96 ha

For further information consult "Agricultural Land Classification of England and Wales (Revised guidelines and criteria for grading the quality of agricultural land)", M.A.F.F., 1988.

## SOURCE MAPS

O.S. 1:2,500

TQ 8221  
8222



Surveyed by the Resource Planning Group 2/89  
Map compiled and produced by the Cartographic Unit,  
Farm and Countryside Service, South East Region, Reading.  
Reference no. 4106/1/89

Ordnance Survey information reproduced with the sanction of  
the Controller, H.M.S.O.

Reproduction of this map in whole or in part is prohibited without  
the prior permission of M.A.F.F.

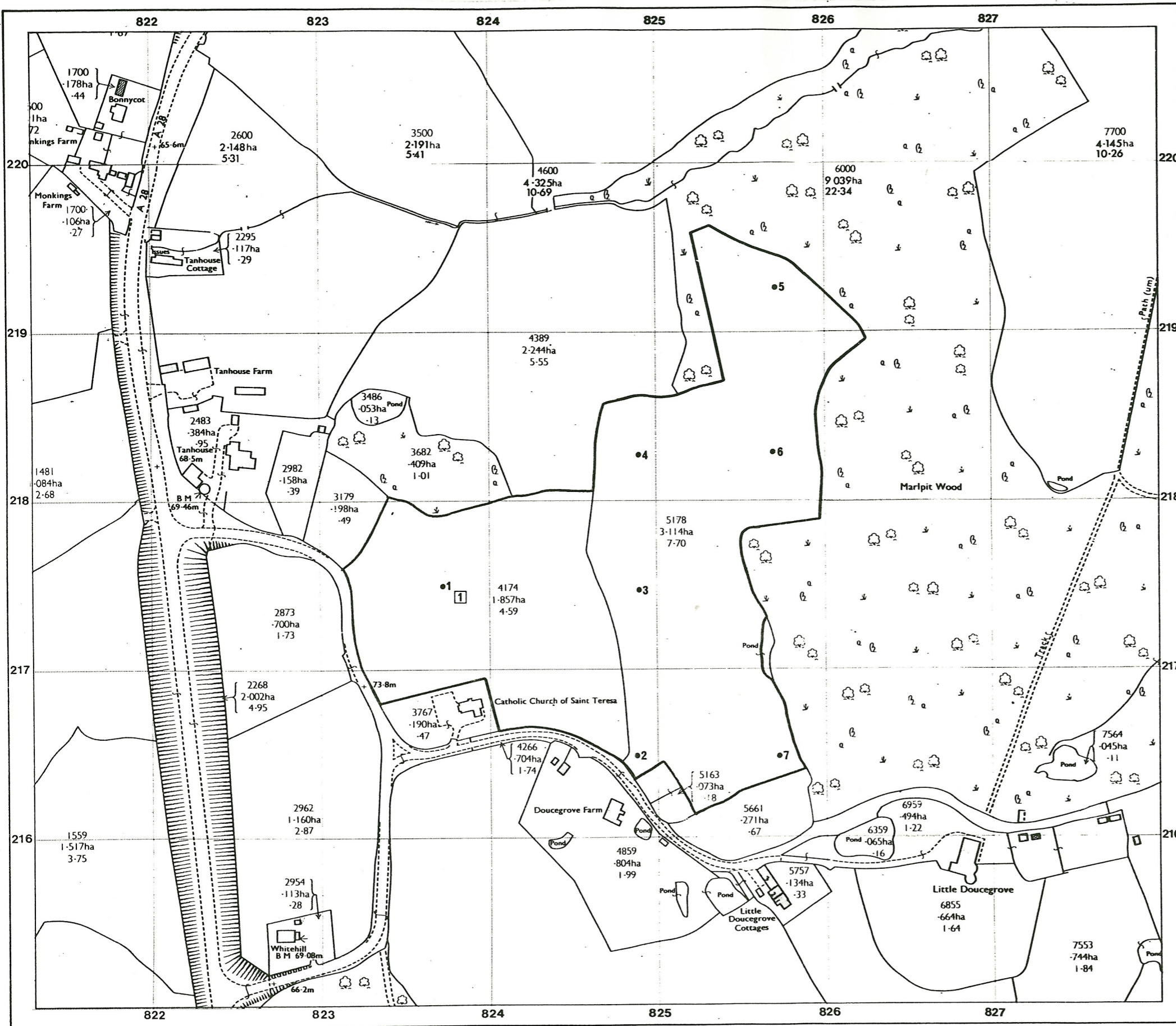
This map is accurate only at the scale shown.

SCALE 1:2,500



# LITTLE DOUCEGROVE, NORTHIAM

## Location of Auger Borings



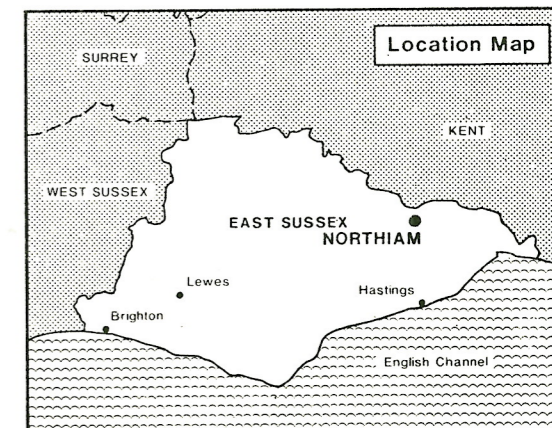
- 5 Auger boring
- 2 Profile pit

Surveyed by the Resource Planning Group 2/89  
 Map compiled and produced by the Cartographic Unit,  
 Farm and Countryside Service, South East Region, Reading.

Reference no. 4106/1/89

### SOURCE MAPS

O.S. 1:2,500  
 TQ 8221  
 8222



Ordnance Survey information reproduced with the sanction of  
 the Controller, H.M.S.O.

Reproduction of this map in whole or in part is prohibited without  
 the prior permission of M.A.F.F.

This map is accurate only at the scale shown.

SCALE 1:2,500

