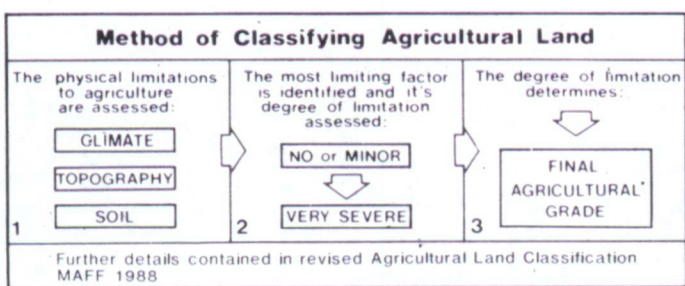
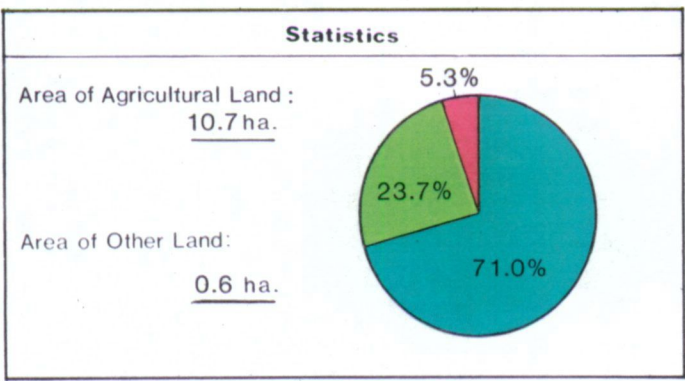


CRIDLING STUBBS, WOMERSLEY

Proposed Limestone Quarry

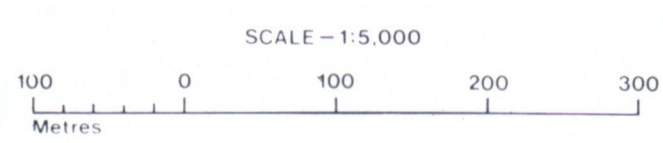
Agricultural Land Classification

Agricultural Land			
Agricultural Grades		Agricultural Land Quality	Area within the site (ha.)
Grade 1		Excellent	Nil
Grade 2		Very Good	Nil
Grade 3		Good	8.1
		Moderate	2.7
Grade 4		Poor	Nil
Grade 5		Very Poor	Nil



Land in Other Categories

	Area within the site (ha.)
Urban <i>Including housing, industry, commerce, derelict land, sports facilities, transport.</i>	0.6
Non-agricultural <i>Including golf courses, parks, sports fields, allotments, airfields.</i>	Nil
Woodland <i>Farm woodland</i>	Nil
<i>Commercial woodland</i>	Nil
Agricultural buildings <i>Including glasshouses</i>	Nil
Open water	Nil
Land not surveyed	Nil



MAFF Ministry of Agriculture, Fisheries and Food.



Information compiled by Resource Planning Team, ADAS Statutory Group, Leeds
 Map produced by Resource Planning Cartographic Unit
 Project Number 129/91

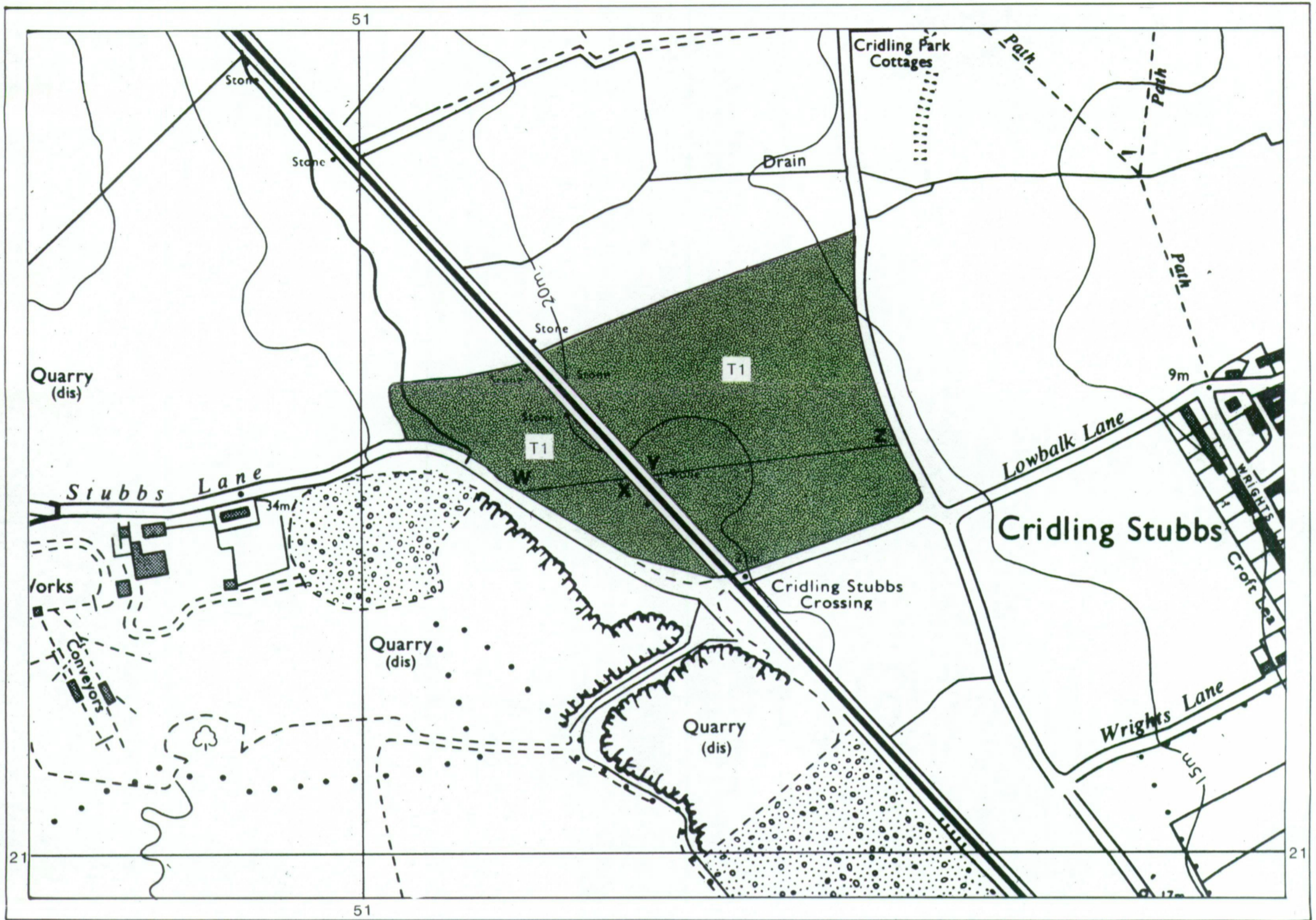
SOURCE MAPS
1:10,800
SE 52 SW

Ordnance Survey maps reproduced with the permission of the Controller, H.M.S.O.
© Crown Copyright Reserved 1992



- AGRICULTURAL LAND**
- Grade 1
 - Grade 2
 - Sub-Grade 3a
 - Sub-Grade 3b
 - Grade 4
 - Grade 5


- NON-AGRICULTURAL LAND**
- URBAN
 - Quarry (dis)



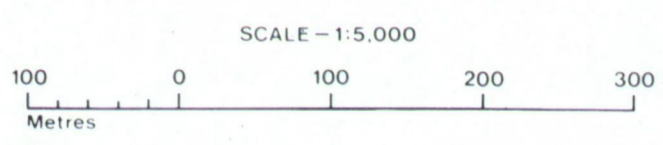
CRIDLING STUBBS, WOMERSLEY

Proposed Limestone Quarry

Topsoil Resource Map



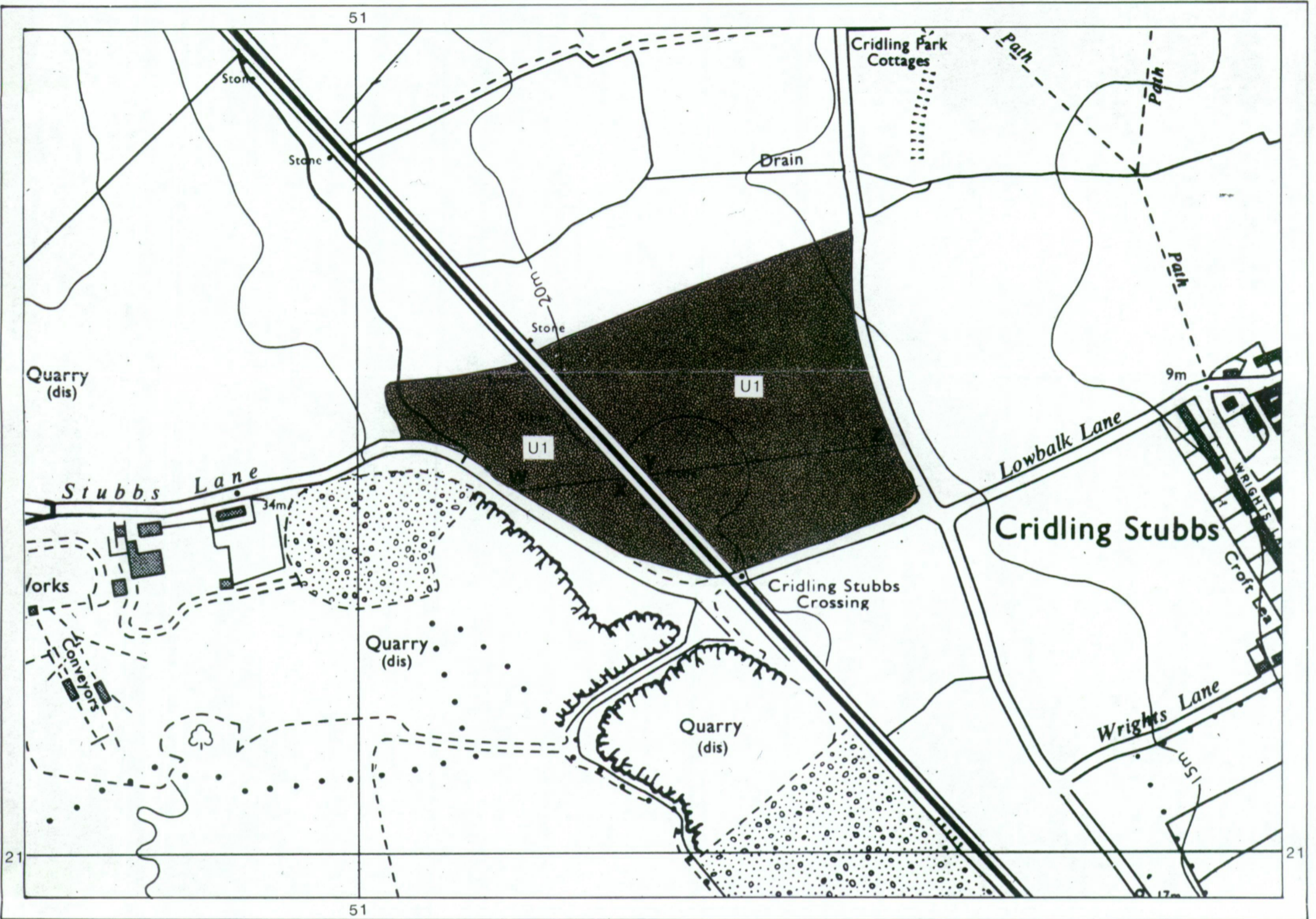
Unit	Soil Texture	Soil Thickness (cm.)			Area (ha.)	Volume ^{x1} (000m ³)
		Min	Mean	Max		
T1	Medium/Heavy	30	30	35	10.8	32.4



Ministry of Agriculture,
Fisheries and Food.

Information compiled by Resource Planning Team,
ADAS Statutory Group, Leeds
Map produced by Resource Planning Cartographic Unit
Project Number 129/91
Ordnance Survey maps reproduced with the
permission of the Controller, H.M.S.O.
© Crown Copyright Reserved 1992

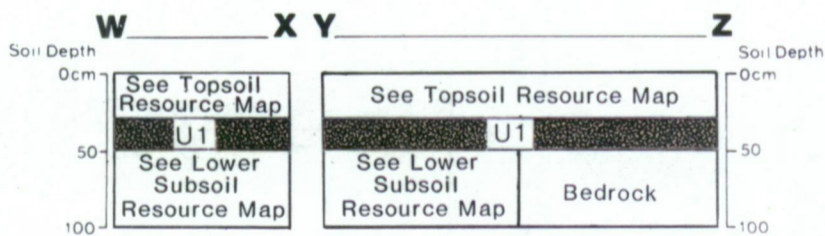
SOURCE MAPS
1:10,000
SE 52 SW




CRIDLING STUBBS, WOMERSLEY

Proposed Limestone Quarry

Upper Subsoil Resource Map



Unit	Soil Texture	Mean Soil Thickness (cm)	Area (ha)	Volume (000m ³)
U1	Heavy	20	10.8	21.6



Ministry of Agriculture,
Fisheries and Food.

Information compiled by Resource Planning Team,
ADAS Statutory Group, Leeds
Map produced by Resource Planning Cartographic Unit
Project Number 129/91
Ordnance Survey maps reproduced with the
permission of the Controller H.M.S.O.
© Crown Copyright Reserved 1992

SOURCE MAPS
1:10,000
SE 52 SW

