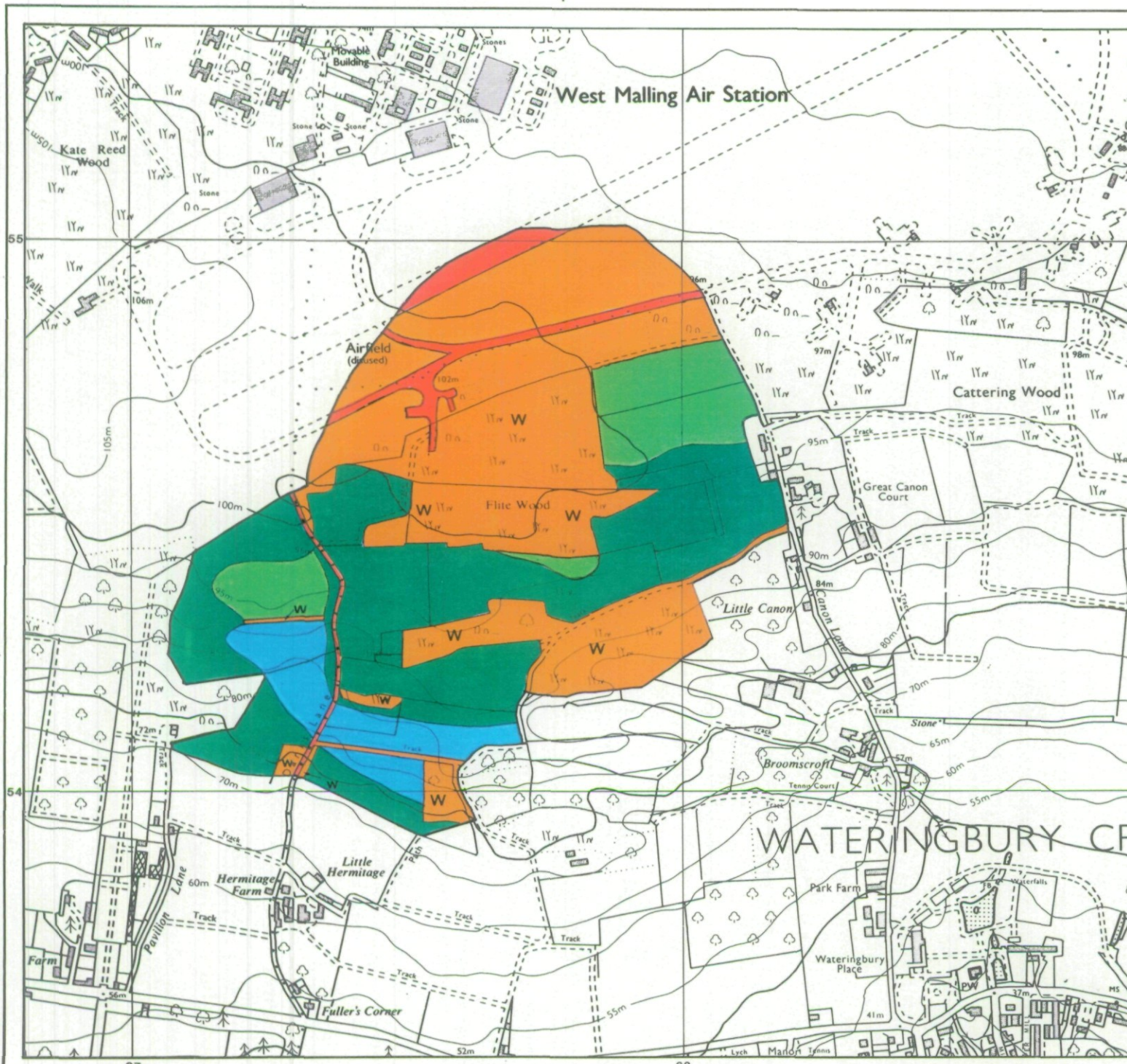


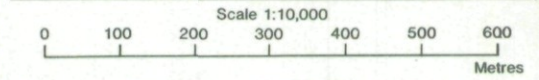
# Agricultural Land Classification

## Proposed Golf Course at Kings Hill, West Malling, Kent



Agricultural Land		
Grade	Quality	Area(ha)
1	Excellent	nil
2	Very Good	5.4
3a	Good	26.5
3b	Moderate	7.5
4	Poor	nil
5	Very Poor	nil

Other Land Categories		Area (ha)
	Urban	3.4
	Non-Agricultural	14.1
	Woodland	18.1
	Agricultural Buildings	nil
	Open Water	nil
	Not Surveyed	nil
Total agricultural land area		39.4
Total survey area		75.0



Further details contained in MAFF (1988) Agricultural Land Classification of England and Wales - Revised guidelines and criteria for grading the quality of agricultural land. MAFF (Publications), London SE99 7TP.

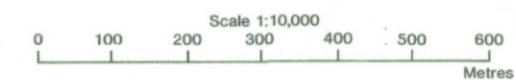
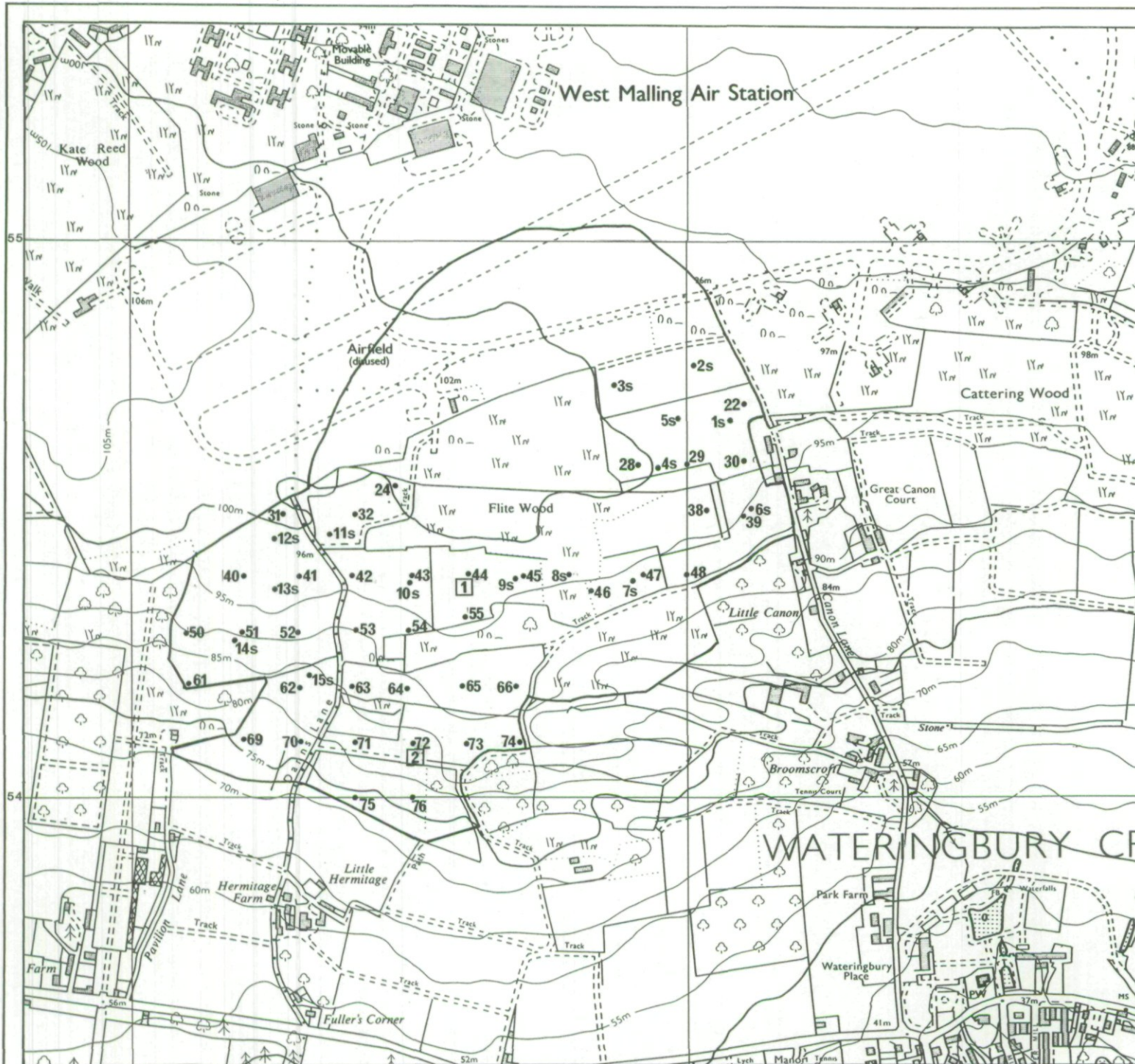
The information is accurate at the base map scale but any enlargement would be misleading.

Reproduction in whole or part by any means is prohibited without the prior permission of MAFF.

Surveyed and drawn by the Resource Planning Team, ADAS Statutory Unit, Guildford. Based on the 1992 Ordnance Survey 10,000 map with the permission of the Controller of Her Majesty's Stationery Office.  
 Source Map(s) TO 65 SE TO 65 NE  
 Reference no. 2013/220/94 EL 20/982 © Crown Copyright Reserved 1994

## Location of Auger Borings Proposed Golf Course at Kings Hill, West Malling, Kent

- 5 Auger boring
- 2 Profile pit
- 1s Topsoil stone measurement



The information is accurate at the base map scale but any enlargement would be misleading.

Reproduction in whole or part by any means is prohibited without the prior permission of MAFF.

Surveyed and drawn by the Resource Planning Team, ADAS Statutory Unit, Guildford  
Based on the 1992 Ordnance Survey 10,000 map with the permission of the  
Controller of Her Majesty's Stationery Office.  
Source Map(s) TQ 65 SE TQ 65 NE  
Reference no. 2013/220/94 EL 20/982 c Crown Copyright Reserved 1994