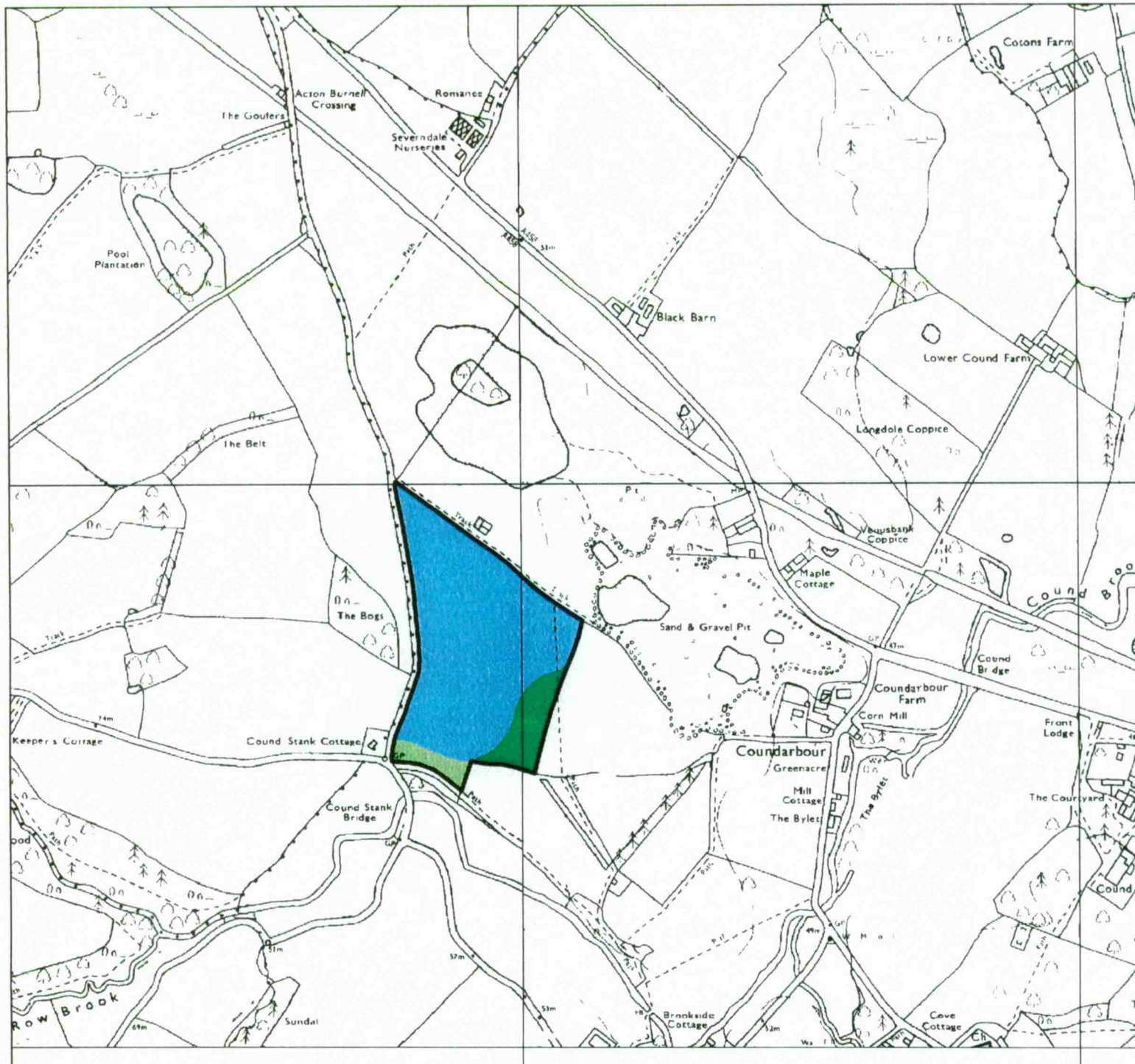



Agricultural Land Classification

Cound Extension Site



Legend

	Quality	Area (ha)
Grade 1	Excellent	Nil
Grade 2	Very Good	9.0
Grade 3a	Good	1.2
Grade 3b	Moderate	0.5
Grade 4	Poor	Nil
Grade 5	Very Poor	Nil
	Agricultural land not surveyed	Nil
	Other land	Nil
—		Boundary of survey area
Total agricultural land area		10.7
Total survey area		10.7
* Not present within survey area		



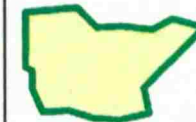
Further details contained in MAFF (1988) Agricultural Land Classification of England and Wales - Revised guidelines and criteria for grading the quality of agricultural land, MAFF (publications), London SE99 7TP. The information is accurate at base map scale but any enlargement would be misleading. Reproduction in whole or in part by any means is prohibited without the prior permission of MAFF.

Surveyed and drawn by FRCA, Wolverhampton.
 Reproduced from the 1977 Ordnance Survey 1:30000 mapping with the permission of the Controller of Her Majesty's Stationery Office
 © Crown Copyright. Unauthorised reproduction infringes Crown copyright and may lead to prosecution or civil proceedings.
 Source map(s) : SJ50NE, SJ50NW
 Job reference no: 039/98(a) MAFF Licence No: GD272361


Cound Extension Site Sample Point Map

Legend

- 1 Location of soil pit
- 1 Location of auger sample point

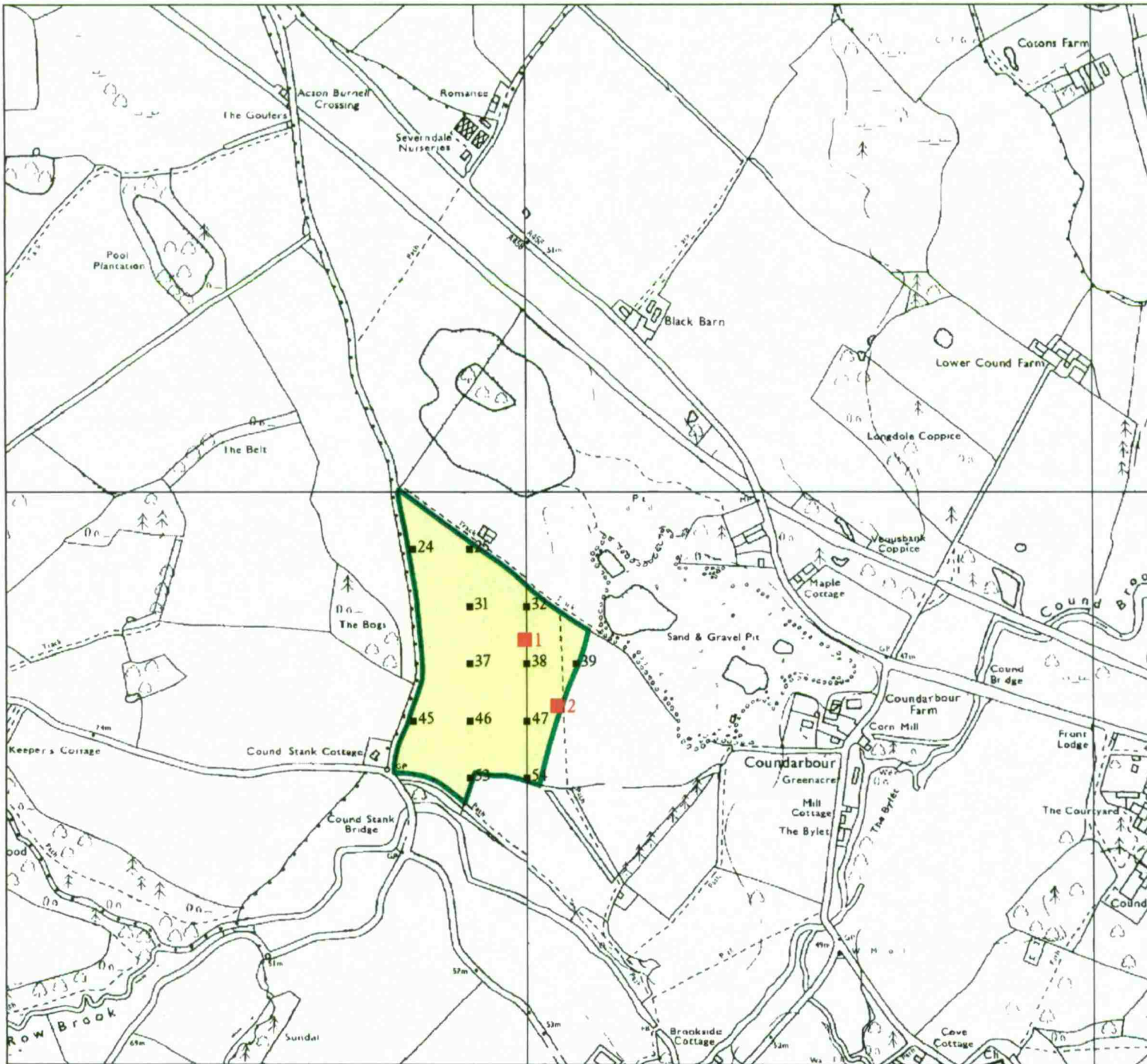


Boundary of
survey area



Further details contained in MAFF (1988) Agricultural Land Classification of England and Wales - Revised guidelines and criteria for grading the quality of agricultural land, MAFF (publications), London SE99 7TP. The information is accurate at base map scale but any enlargement would be misleading. Reproduction in whole or in part by any means is prohibited without the prior permission of MAFF.


Surveyed and drawn by FRCA, Wolverhampton.
Reproduced from the 1977 Ordnance Survey 1:10000 mapping with the permission of the Controller of Her Majesty's Stationery Office
© Crown Copyright. Unauthorised reproduction infringes Crown copyright and may lead to prosecution or civil proceedings.
Source map(s) : SJ50NE, SJ50NW
Job reference no: 039/98(a) MAFF Licence No: GD272361



Agricultural Land Classification Cound Extension Site Working Area Soil Resources Map

Legend

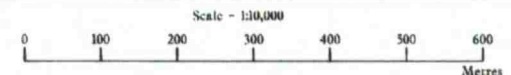
Refer to separate schedule
for details of soil map units



Boundary of
soil unit



Land not surveyed



Further details contained in MAFF (1988) Agricultural Land Classification of England and Wales - Revised guidelines and criteria for grading the quality of agricultural land, MAFF (publications), London SE99 7TP. The information is accurate at base map scale but any enlargement would be misleading. Reproduction in whole or in part by any means is prohibited without the prior permission of MAFF.

Surveyed and drawn by FRCA, Wolverhampton.
Reproduced from the 1977 Ordnance Survey 1:10000 mapping with the permission of the Controller of Her Majesty's Stationery Office
© Crown Copyright. Unauthorised reproduction infringes Crown copyright and may lead to prosecution or civil proceedings.
Source map(s) : SJ50NE, SJ50NW
Job reference no: 039/98(b) MAFF Licence No: GD272361

