



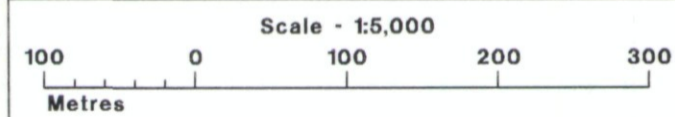
## STAIRFOOT QUARRY

### Subsoil Resource Map

Unit	Soil Texture	Mean Soil Thickness(cm.)	Area (ha)	Volume* (000m <sup>3</sup> )
S1	Heavy	90	1.3	11.7

No Soil Resources - Weathering Sandstone Bedrock 


Soil Pits  P1



Ministry of Agriculture,  
Fisheries and Food.

Based upon the 1980 1:10,000 Ordnance Survey maps SE 30 NE, SE 30 SE with the permission of the Controller of Her Majesty's Stationery Office.  
Project Number: 172\95  
Information compiled by ADAS Resource Planning Team, Leeds Statutory Centre.  
Map produced by ADAS Resource Planning Team Cartographic Unit, Leeds Statutory Centre.  
Unauthorised reproduction infringes Crown Copyright and may lead to civil proceedings.  
© Crown copyright. MAFF Licence GD272361.

Diagrammatic Section across Site







# Ardsley

Ardsley House Hotel

Crematorium

Pit (disused)

Yew Plantation

PIT 1

Yew Plantation

New Oaks Junction

Pit (dis)

172/95  
STAIR FOOT QUARRY  
SE 30 SE 1:5,000  
100M. grid

Dismantled Railway

Aldham Bridge

Aldham Mill



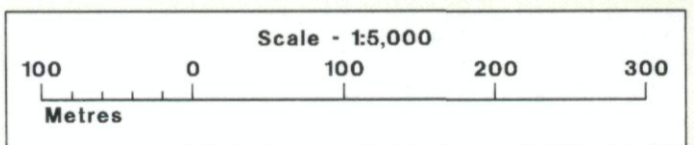


# STAIRFOOT QUARRY

## Topsoil Resource Map

Unit	Soil Texture	Soil Thickness(cm.)			Area (ha)	Volume* (000m <sup>3</sup> )
		Min	Median	Max		
T1	Heavy	30	30	30	1.3	3.9
T2	Light\ Medium	30	30	30	1.2	3.6

Soil Pits  P1

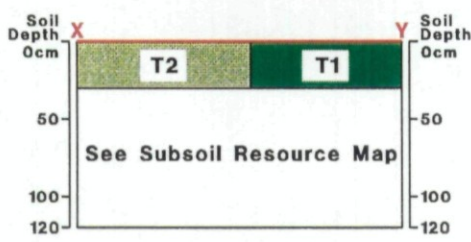


**MAFF**  
Ministry of Agriculture,  
Fisheries and Food.

Based upon the 1980 1:10,000 Ordnance Survey maps SE 30 NE, SE 30 SE with the permission of the Controller of Her Majesty's Stationery Office.  
Project Number: 172\95  
Information compiled by ADAS Resource Planning Team, Leeds Statutory Centre.  
Map produced by ADAS Resource Planning Team Cartographic Unit, Leeds Statutory Centre  
Unauthorised reproduction infringes Crown Copyright and may lead to civil proceedings.  
© Crown copyright. MAFF Licence GD272361.

\*Volume at Median Soil Thickness

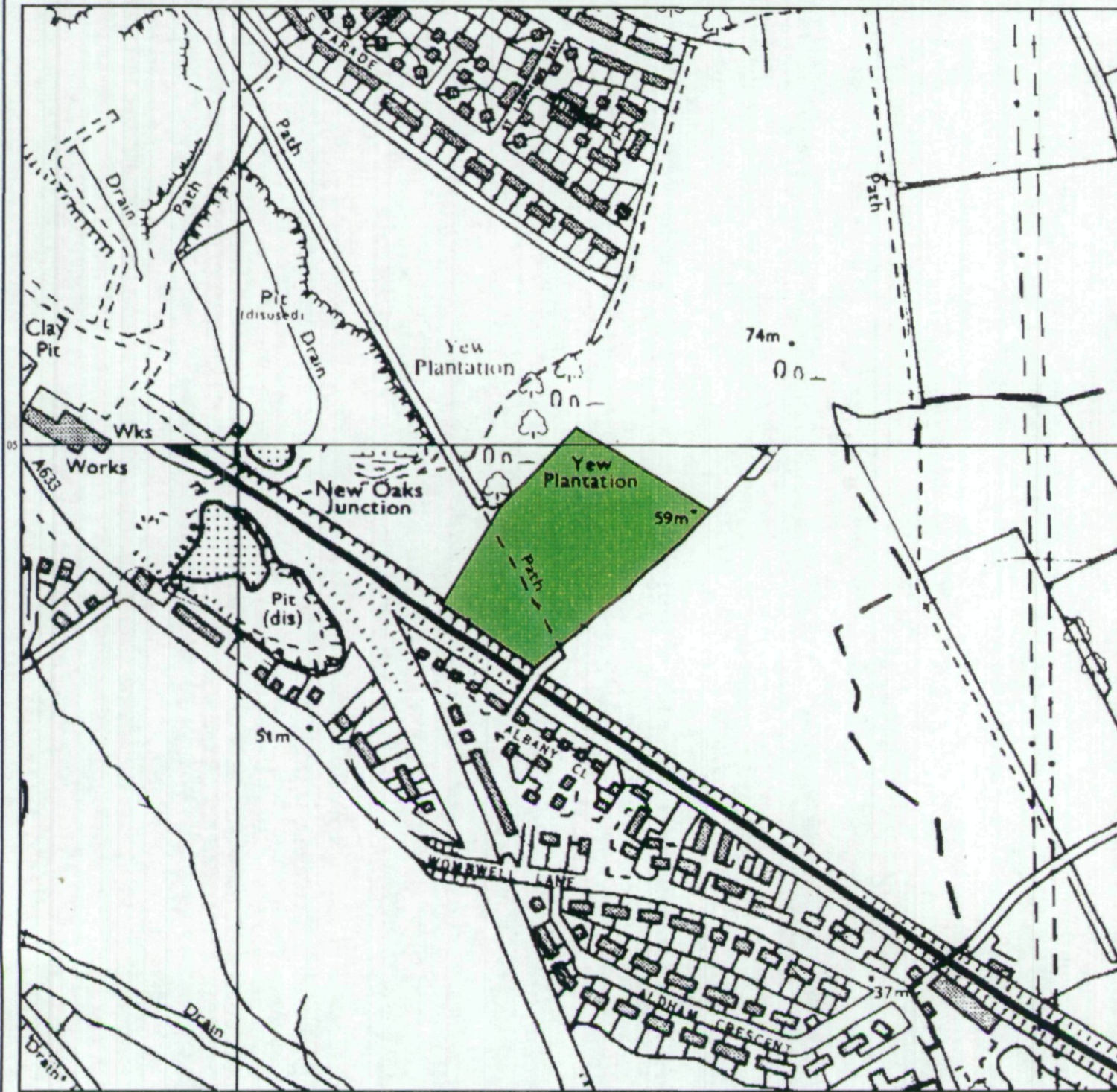
Diagrammatic Section across Site





## Agricultural Land Classification

### STAIRFOOT QUARRY



#### Agricultural Land

Grade	Quality	Area (ha)
1	Excellent	Nil
2	Very Good	Nil
3a	Good	Nil
3b	Moderate	2.5
4	Poor	Nil
5	Very Poor	Nil


#### Other Land Categories

Category	Area (ha)
Urban	Nil
Non-Agricultural	Nil
Woodland	Nil
Agricultural Buildings	Nil
Open Water	Nil
Not Surveyed	Nil

Total agricultural land area 2.5  
Total survey area 2.5

\* Grade/category not present within survey area

Scale - 1:5,000



Further details contained in MAFF (1988) Agricultural Land Classification of England and Wales - Revised guidelines and criteria for grading the quality of agricultural land. MAFF (Publications), London SE99 7TP.

The information is accurate at the basic map scale but any enlargement would be misleading.

Reproduction in whole or in part by any means is prohibited without the prior permission of MAFF.

Surveyed and drawn by the Research Planning Team, ADAS Sturrow Unit Leeds

Based on the 1980 Ordnance Survey 1:50,000 map with the permission of the Controller of Her Majesty's Stationery Office.

Source Map(s): SE 30 NE, SE 30 SE.

Reference no. 172/795

© Crown Copyright Reserved 1995