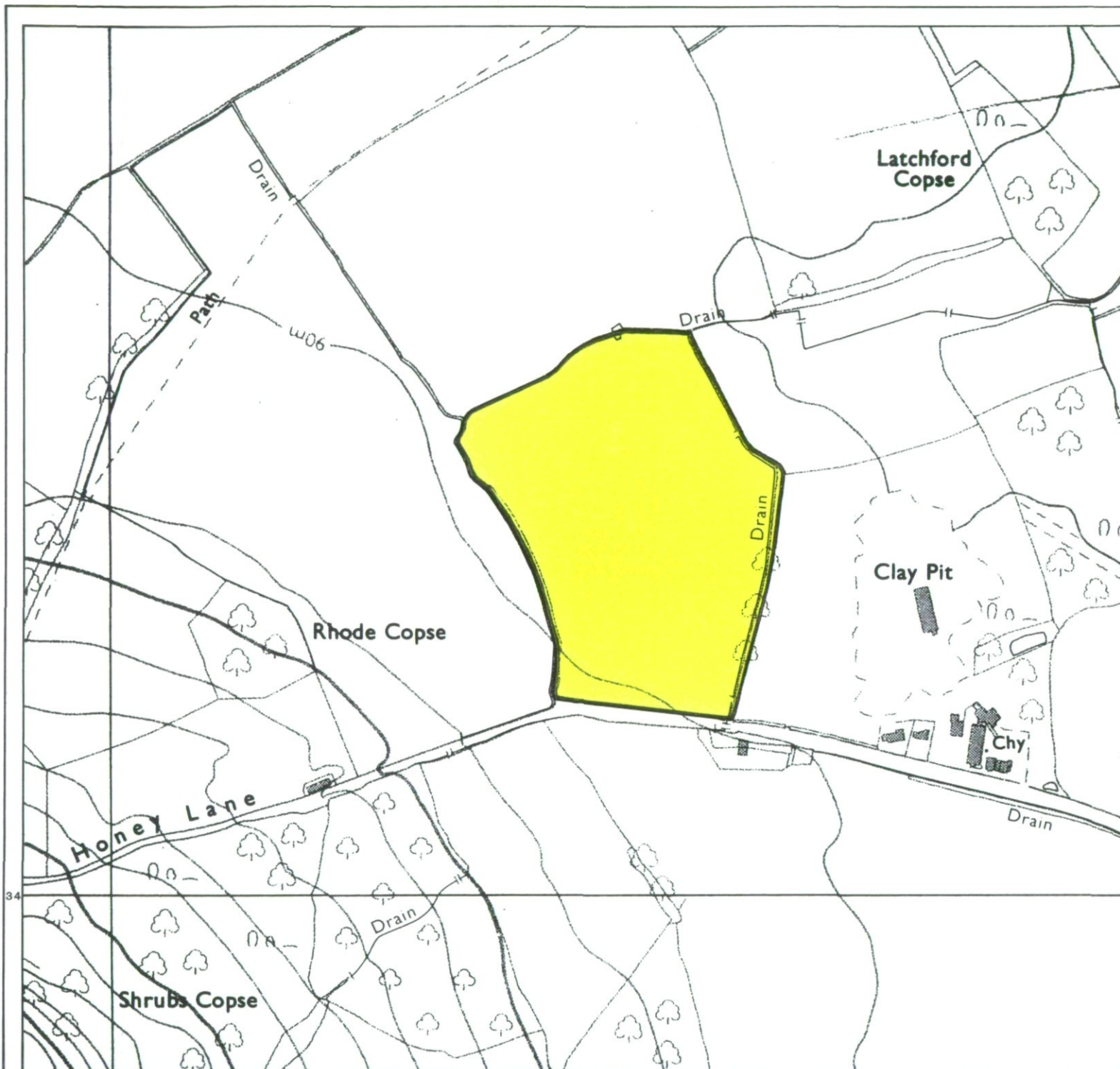


Agricultural Land Classification

Hampshire Minerals Plan

Site 22: Selborne



Agricultural Land

Grade	Quality	Area (ha)
1	Excellent	
2	Very Good	
3a	Good	
3b	Moderate	
4	Poor	6.5
5	Very Poor	

Other Land Categories


Symbol	Category	Area (ha)
* (Red)	Urban	
* (Orange)	Non-Agricultural	
*W (Light Orange)	Woodland	
* (Pink)	Agricultural Buildings	
* (White)	Open Water	
□ (Dotted)	Not Surveyed	

Total agricultural land area 6.5

Total survey area 6.5

*:Grade/category not present within survey area

Scale 1:5000



Further details contained in MAFF (1988) Agricultural Land Classification of England and Wales - Revised guidelines and criteria for grading the quality of agricultural land. MAFF (Publications), London SE99 7TP.

The information is accurate at the base map scale but any enlargement would be misleading.


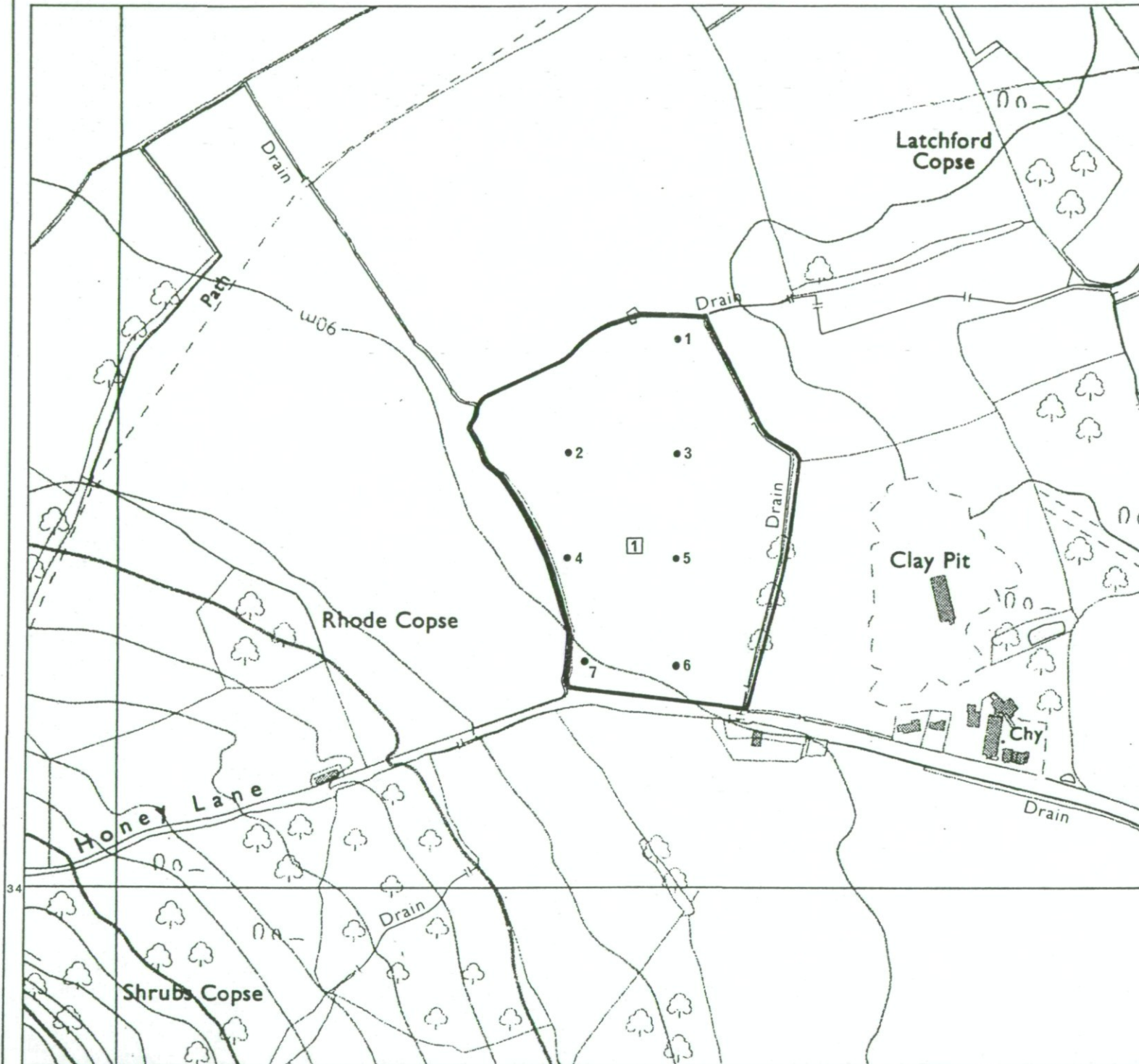
Reproduction in whole or part by any means is prohibited without the prior permission of MAFF.

Surveyed and drawn by the Resource Planning Team, ADAS Statutory Unit, Guildford.
Based on the 1982 Ordnance Survey 10,000 map with the permission of the Controller of Her Majesty's Stationary Office.
Source Map(s) SU 73 SE
Reference no. 1502/218/93 EL 15/107 Crown Copyright Reserved 1993

Location of Auger Borings

Hampshire Minerals Plan
Site 22: Selborne

- Auger boring
- ☐ Profile pit



The information is accurate at the base map scale but any enlargement would be misleading.

Reproduction in whole or part by any means is prohibited without the prior permission of MAFF.

Surveyed and drawn by the Resource Planning Team, ADAS Statutory Unit, Guildford
Based on the 1982 Ordnance Survey 10,000 map with the permission of the
Controller of Her Majesty's Stationery Office
Source: Maps: SU 73 9E
Reference no: 1502/218/93 EL 15/107 Crown Copyright Reserved 1993