














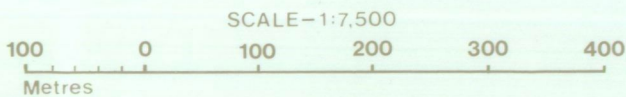
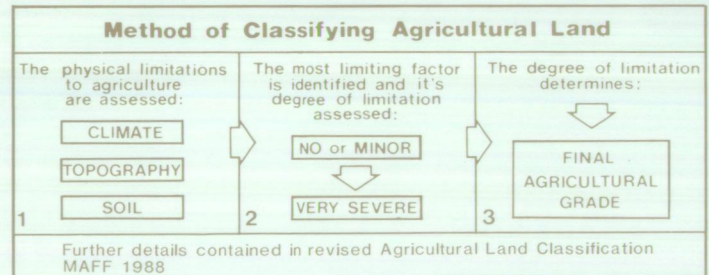
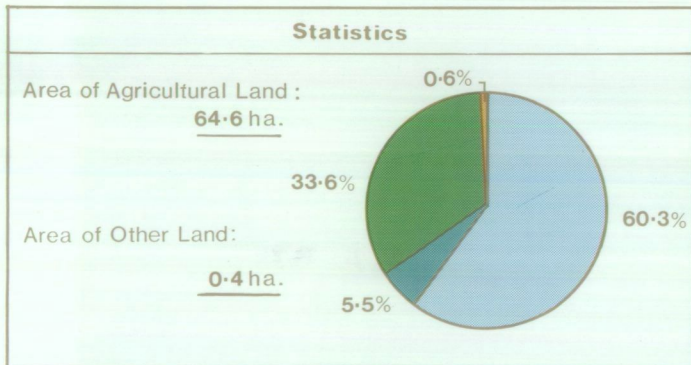
LINGHOLM FARM, LEBBERSTON

Proposed Golf Course

Agricultural Land Classification

Agricultural Land			
Agricultural Grades		Agricultural Land Quality	Area within the site (ha.)
Grade 1		Excellent	Nil
Grade 2		Very Good	39.2
Grade 3		Good	3.6
	Sub-Grade 3a		
Grade 4		Moderate	21.8
	Sub-Grade 3b		
Grade 5		Poor	Nil
Grade 5		Very Poor	Nil

Land in Other Categories		Area within the site (ha.)
Urban <i>Including housing industry, commerce, derelict land, sports facilities, transport.</i>		Nil
Non-agricultural <i>Including golf courses, parks, sports fields, allotments, airfields.</i>		0.4
Woodland <i>Farm woodland</i>		Nil
<i>Commercial woodland</i>		Nil
Agricultural buildings <i>Including glasshouses</i>		Nil
Open water		Nil
Land not surveyed		Nil



Information compiled by Resource Planning Group, Farm and Countryside Service, Leeds R.O. Map produced by Resource Planning Cartographic Unit, Project Number 39/90 Ordnance Survey maps reproduced with the permission of the Controller, H.M.S.O. © Crown Copyright Reserved 1990	SOURCE MAPS
	TA 08 SE



Ministry of Agriculture,
Fisheries and Food.



LINGHOLM FARM, LEBBERSTON

82

82



n Carr

Carr Hills

Killerby Carr

Kille Gran

Euro Const & Co Const B

River Hertford

28m

