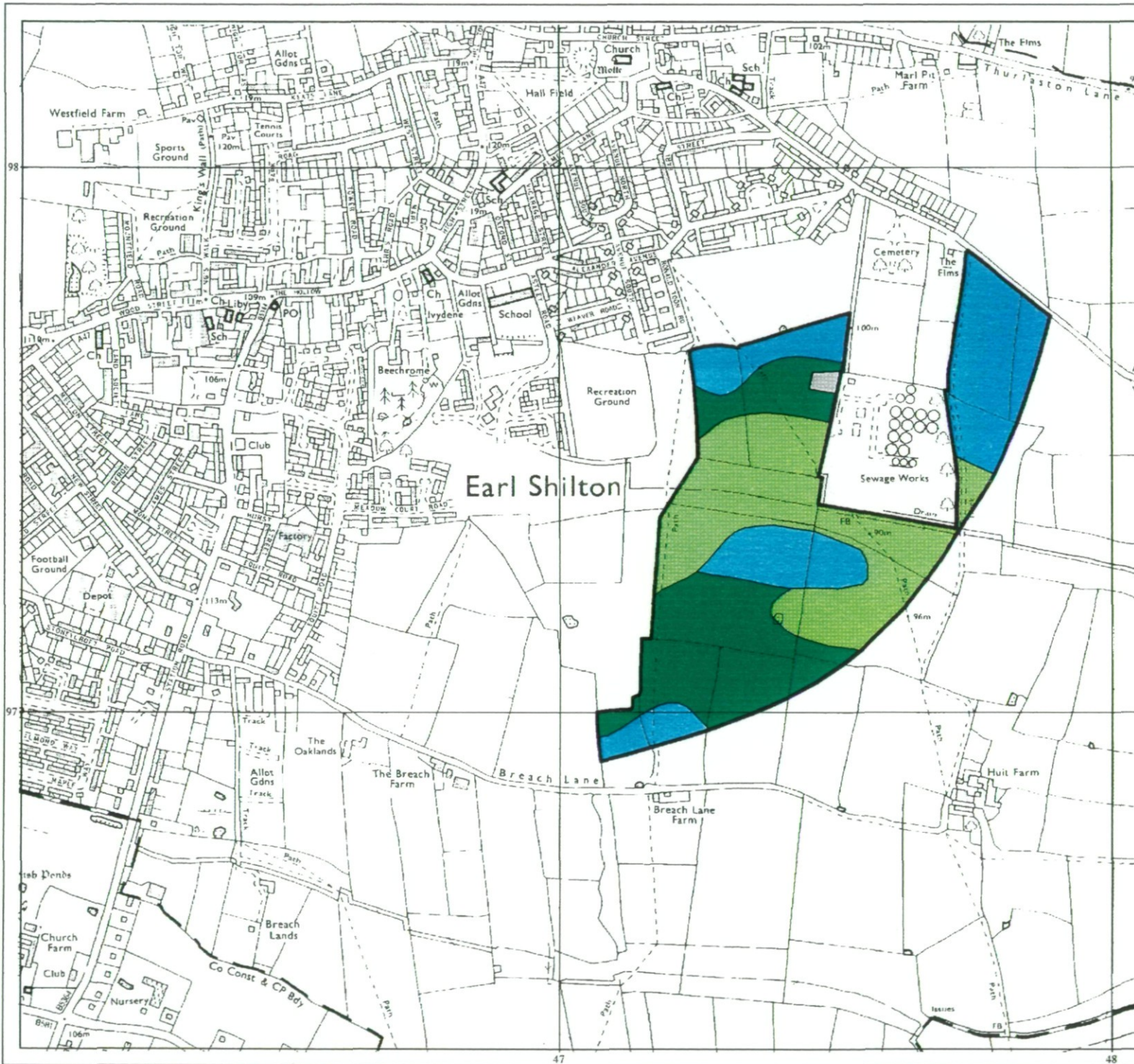


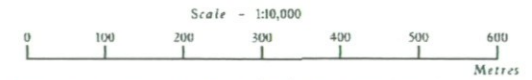
## Agricultural Land Classification

Hinckley & Bosworth Local Plan  
Land South of Earl Shilton - Site G



### Legend

	Quality	Area (ha)
Grade 1	Excellent	nil
Grade 2	Very Good	10.4
Grade 3a	Good	9.2
Grade 3b	Moderate	11.0
Grade 4	Poor	nil
Grade 5	Very Poor	nil
*	Agricultural land not surveyed	nil
▨	Other land	0.2
—	Boundary of survey area	
Total agricultural land area		30.6
Total survey area		30.8
* Not present within survey area		



Further details contained in MAFF (1988) Agricultural Land Classification of England and Wales - Revised guidelines and criteria for grading the quality of agricultural land. MAFF (publications), London SE99 7TP. The information is accurate at base map scale but any enlargement would be misleading. Reproduction in whole or in part by any means is prohibited without the prior permission of MAFF.

Surveyed and drawn by the Resource Planning Team, ADAS Statutory Unit, Huntingdon. Based on the 1980 Ordnance Survey 1:10 000 map with the permission of the Controller of Her Majesty's Stationery Office. Unauthorised reproduction infringes Crown copyright and may lead to prosecution or civil proceedings. MAFF Licence No: GD272361 Source maps: SP 49 NE Reference no: 095/96 © Crown Copyright Reserved 1996

## Agricultural Land Classification

Hinckley & Bosworth Local Plan  
Land South of Earl Shilton - Site G

### Sample Point Map

#### Legend

■ 1 Location of soil pit

• 1 Location of auger  
sample point



Boundary of  
survey area

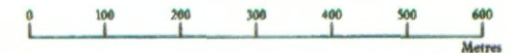


Agricultural land not  
surveyed



Other land

Scale - 1:10,000



Further details contained in MAFF (1988) Agricultural Land Classification of England and Wales - Revised guidelines and criteria for grading the quality of agricultural land. Maff (publications), London SR99 71P. The information is accurate at base map scale but any enlargement would be misleading.

Reproduction in whole or in part by any means is prohibited without the prior permission of MAFF.

Surveyed and drawn by the Resource Planning Team, ADAS Statutory Unit, Huntingdon.

Based on the 1980 Ordnance Survey 1:10 000 map with the permission of the Controller of Her Majesty's Stationery Office. Unauthorised reproduction infringes Crown copyright and may lead to prosecution or civil proceedings.

Source maps: SP 49 NE

Reference no: 095/96

© Crowa Copyright Reserved 1996

