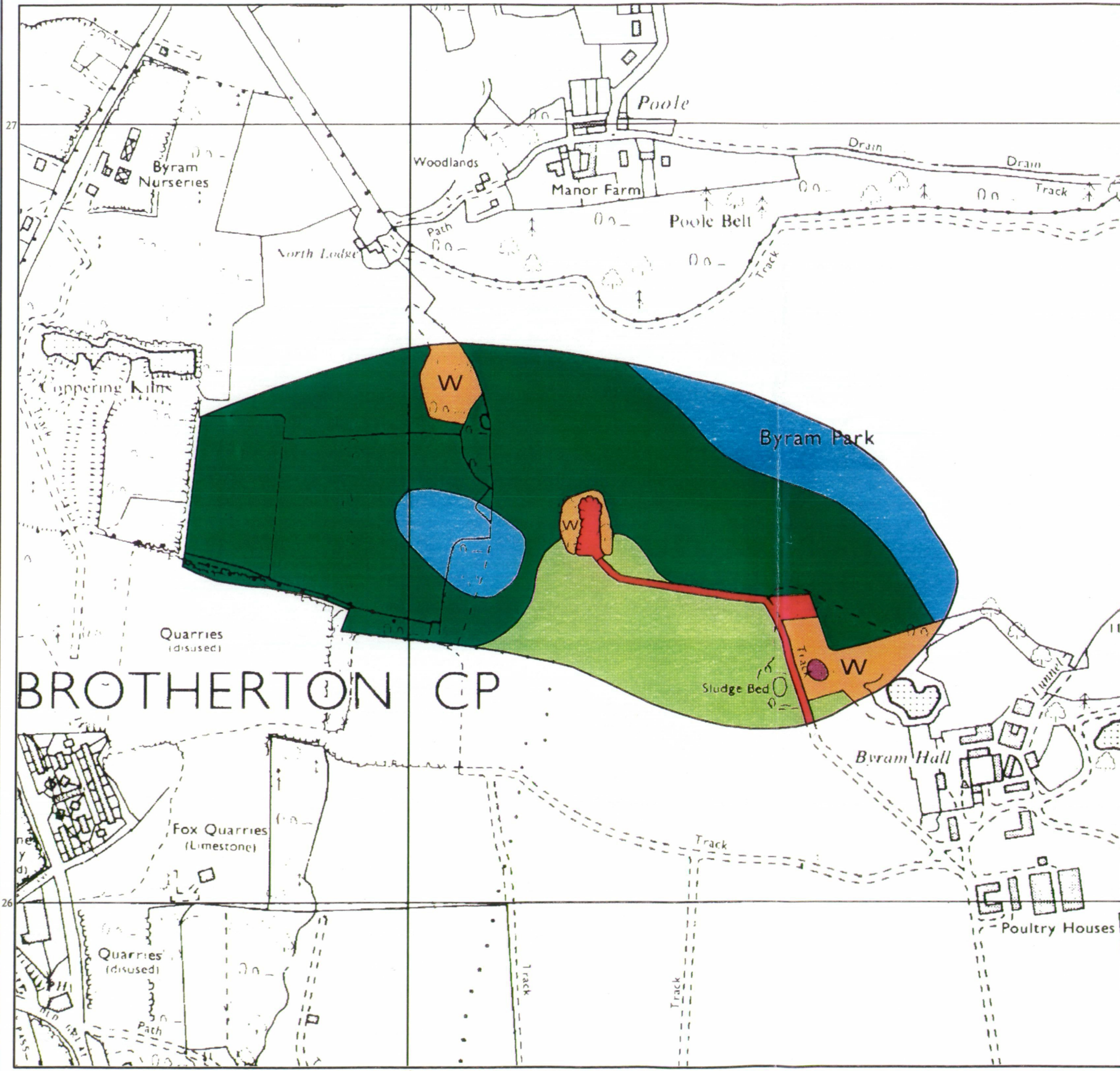


Agricultural Land Classification

NORTH YORKSHIRE
MINERALS LOCAL PLAN
Foxcliffe Quarry



Agricultural Land

Grade	Quality	Area (ha)
1	Excellent	Nil
2	Very Good	4.9
3a	Good	20.5
3b	Moderate	5.5
4	Poor	Nil
5	Very Poor	Nil

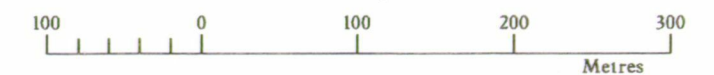
Other Land Categories

Category	Area (ha)
Urban	0.7
Non-Agricultural	Nil
Woodland	1.9
Agricultural Buildings	0.1
Open Water	Nil
Not Surveyed	Nil

Total agricultural land area 30.9
Total survey area 33.6

* Grade/category not present within survey area

Scale 1:5,000



Further details contained in MAFF (1988) Agricultural Land Classification of England and Wales - Revised guidelines and criteria for grading the quality of agricultural land. MAFF (Publications), London SE99 7TP.

The information is accurate at the base map scale but any enlargement would be misleading.

Reproduction in whole or in part by any means is prohibited without the prior permission of MAFF.

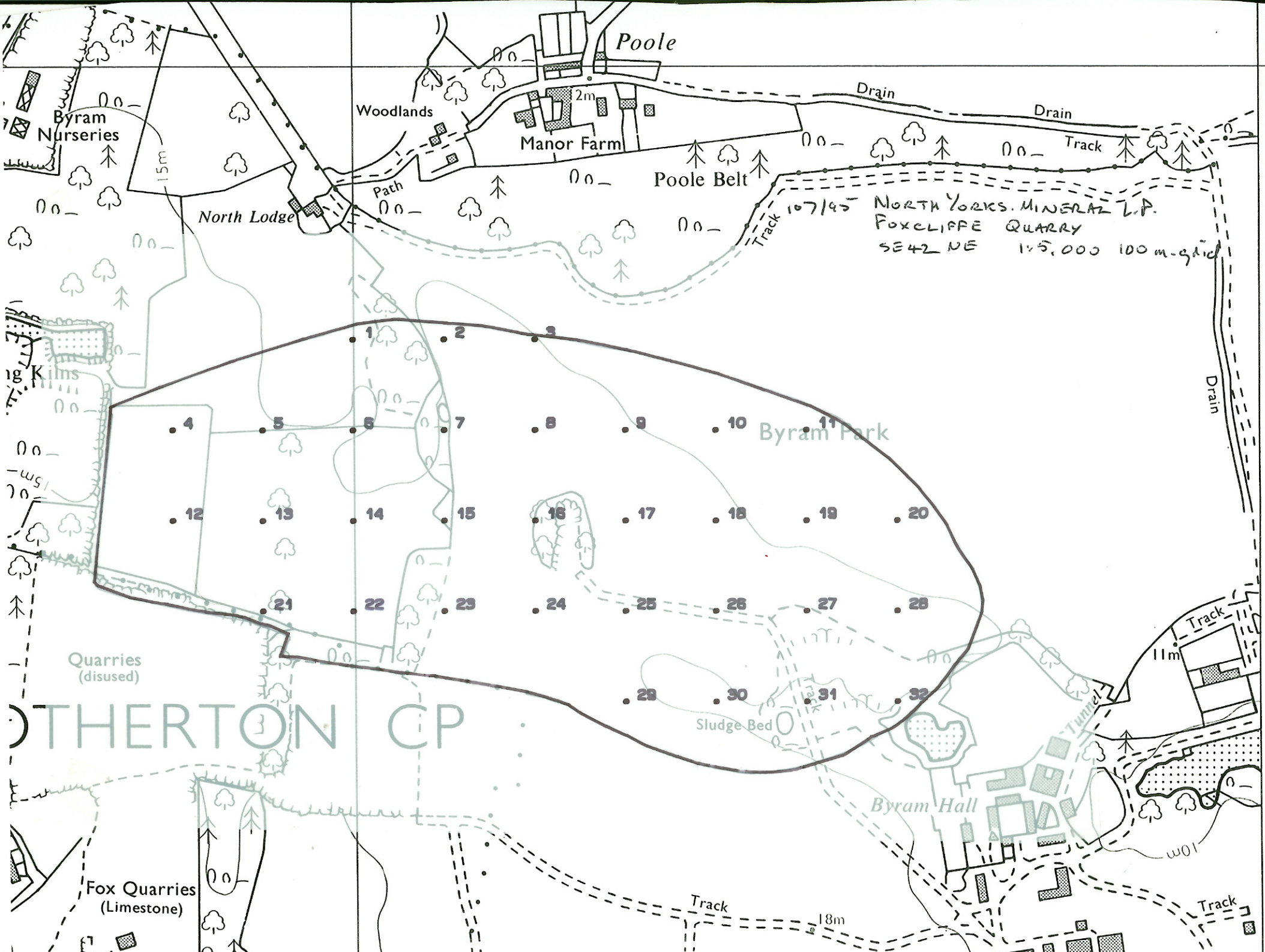
Surveyed and drawn by the Resource Planning Team, ADAS Statutory Unit Leeds

Based on the 1984 Ordnance Survey 1:10,000 map with the permission of the Controller of Her Majesty's Stationery Office.

Source Map(s): SE 42 NE.

Reference no. 107/95

© Crown Copyright Reserved 1995



LA 53°