





# Agricultural Land Classification

## Silver Green Farm Hempnall, Norfolk

### AGRICULTURAL LAND

Agricultural Grades

Agricultural Land Quality

- Grade 1 
- Grade 2 
- Grade 3  a
 b
- Grade 4 
- Grade 5 

Very high



Very low

Disturbed 

Agricultural Buildings 

Unsurveyed 

### NON AGRICULTURAL LAND

Land predominantly in urban use 

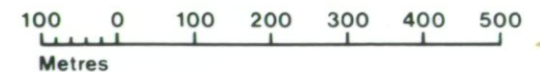
Other land primarily in non-agricultural use 

\* Land in this category does not occur on this map

SOURCE MAPS Base maps taken from the O.S. 1:10000  
TM 29 SW, SE

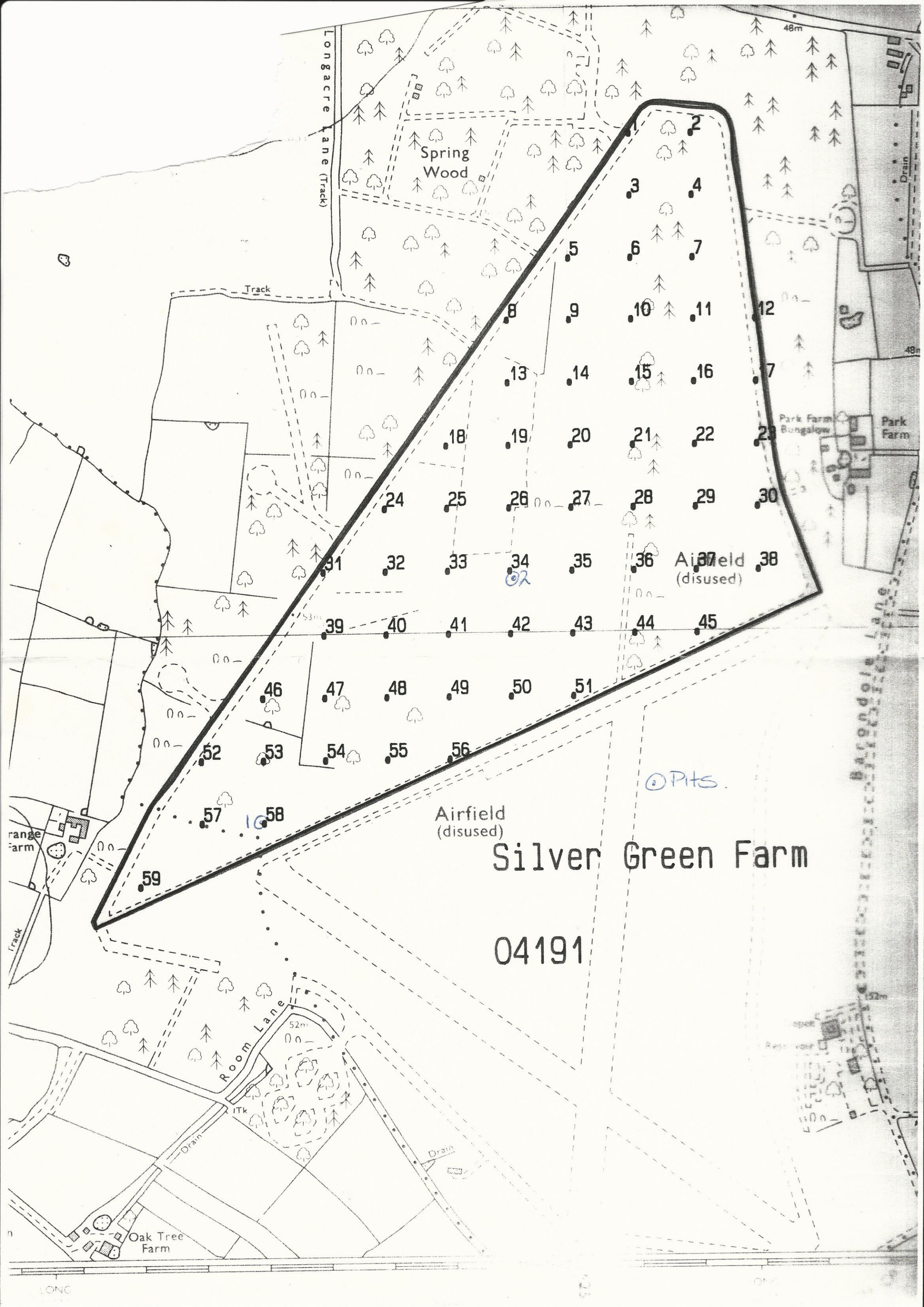
This map is accurate only at the scale shown.  
Any enlargement could be misleading

Scale 1:10 000



Drawn by the Cartographic Unit,  
Farm & Countryside Service  
Cambridge.Ref. N 41 91  
Ordnance Survey maps reproduced  
with the permission of the Controller,  
H.M.S.O.  
© Crown Copyright reserved 1991





Spring Wood

Longacre Lane (Track)

Track

Park Farm Bungalow

Park Farm

Airfield (disused)

Airfield (disused)

Silver Green Farm

04191

Pits

range farm

Track

Room Lane

Oak Tree Farm

LONG

ONE

# Silver Green Farm Hempnall, Norfolk

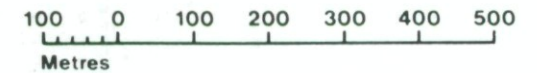
## SOIL TYPES

SOIL TYPE	TOPSOIL 0-25cm	UPPER SUBSOIL 25-50/55cm	LOWER SUBSOIL 50/55-120cm
1	HCL non calc	C non calc	C over chalky C 60/75+
2	calc HCL or C	calc C	chalky C

SOURCE MAPS Base maps taken from the O.S. 1:10000  
TM 29 SW, SE

This map is accurate only at the scale shown.  
Any enlargement could be misleading

Scale 1:10 000



Drawn by the Cartographic Unit,  
Farm & Countryside Service  
Cambridge. Ref N 41 91  
Ordnance Survey maps reproduced  
with the permission of the Controller,  
H.M.S.O.  
© Crown Copyright reserved 1991

