Cotswold District Local Plan: Site at Fairford

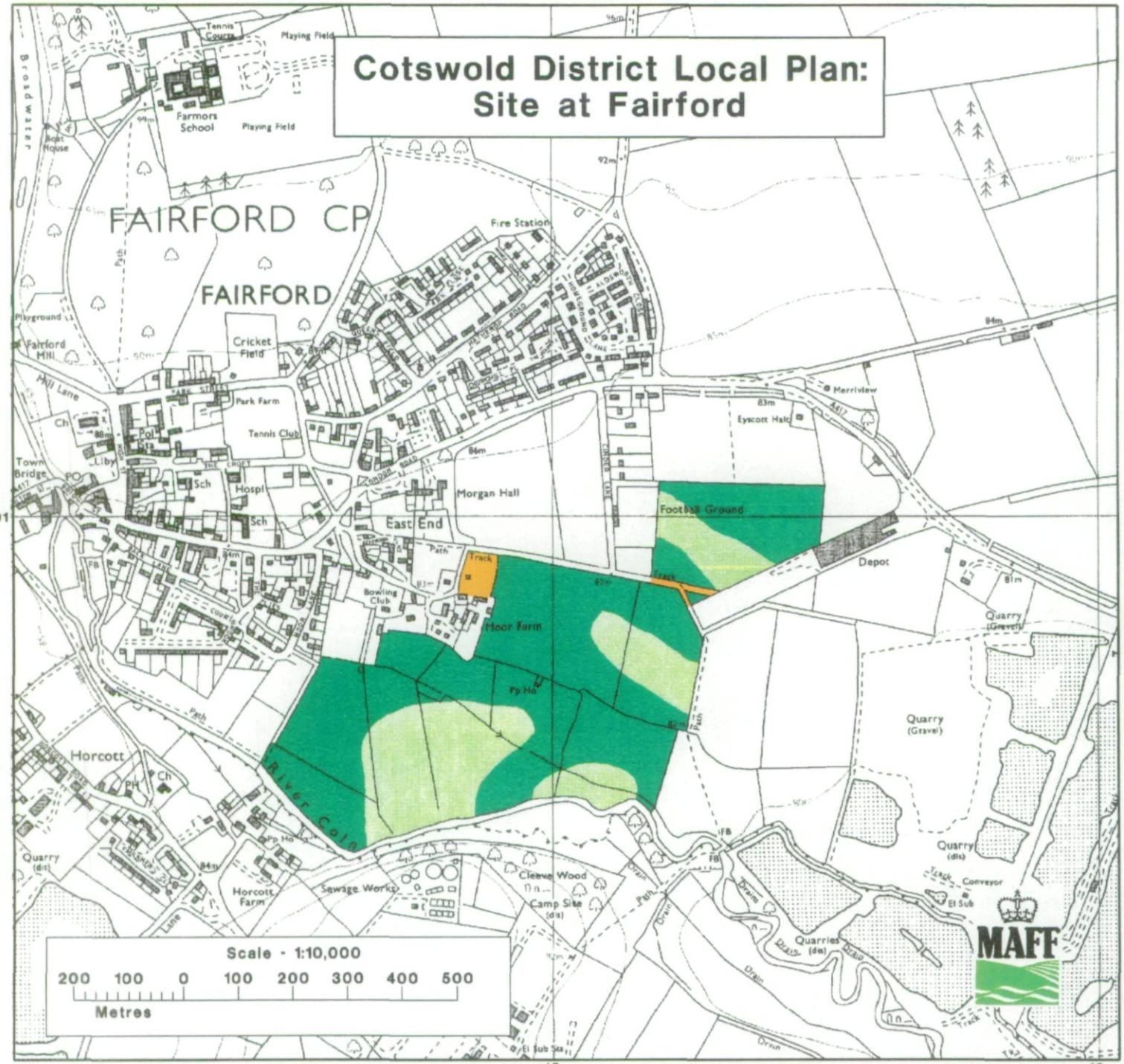

Ministry of Agriculture Fisheries and Food

Agricultural Land Classification

Agricultural Land

ALC grade	Agricultural land quality	Degree of limitation
1	Excellent	None or Very minor
2	Very good	Minor
3a	Good	Moderate
3b	Moderate	Moderate to severe
4	Poor	Severe
5	Very poor	Very severe

Other Land Catagories

Urban	*	Agricultural buildings	
Non-Agricultural		Open water	*
Woodland	*W	Not Surveyed	*NS

* Grade not present within survey area
Further details contained in revised Agricultural Land Classification M.A.F.F.

Survey Location

GLOUCESTERSHIRE

Survey Statistics

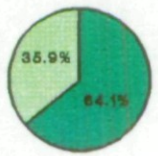

Survey area 33.4ha
Agricultural land area 32.9ha

The information is accurate at the base map scale but any enlargement would be misleading.

Reproduction in whole or in part by any means is prohibited without the prior permission of M.A.F.F.

Produced by the Resource Planning Team, ADAS Statutory Unit, Taunton. Sept 1992
Reference no. 86\92
Based on the 1982 Ordnance Survey 1:10 000 map with the permission of the Controller of her Majesty's Stationery Office, Crown Copyright Reserved
Crown Copyright Reserved 1992

Youth hostel

JOB 86/92

REFERENCE SYSTEM

of Grid and are at 1km intervals.

position of a point to within 100 metres proceed as

sheet number TQ

are in which the ite this line on the

grid line to the

the Easting

are in which the ite this line on the

ne grid line to the

the Northing

EXAMPLE from sheet TQ 02 NE

06 06

8 068

29 29

6 296



en by writing first the letters, followed by the

TQ 068296

North is 0°14' West of Grid North and at the th Magnetic North was about 6½° West of Grid n three years.

ADJOINING SHEETS

SP 10 NW	SP 10 NE	SP 20 NW
SP 10 SW	SP 10 SE	SP 20 SW
SU 19 NW	SU 19 NE	SU 29 NW

4000 1000 3000 2000 500 1000 500 100 0 0 100 Metres 500 Feet

1 square centimetre on this map represents 1 hectare (2·471 acres) on the ground.

1 metre = 3·2808 feet

1 foot = 0·3048 metre

nd Wales, is published by the Ordnance Survey and includes a glossary of Welsh elements used on Ordnance Survey maps of Scotland and Wales

Survey, Southampton

s prohibited without the prior