

## Agricultural Land Classification

### Western Milton Sand Quarry, Bugbrooke, Northants.

#### Legend

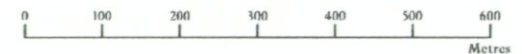
	Quality	Area (ha)
Grade 1	Excellent	nil
Grade 2	Very Good	12.2
Grade 3a	Good	9.1
Grade 3b	Moderate	13.0
Grade 4	Poor	nil
Grade 5	Very Poor	nil
	Agricultural land not surveyed	nil
	Other land	nil
	Boundary of survey area	

Total agricultural land area 34.3

Total survey area 34.3

\* Not present within survey area

Scale - 1:10,000



Further details contained in MAFF (1988) Agricultural Land Classification of England and Wales - Revised guidelines and criteria for grading the quality of agricultural land. MAFF (publications), London SE99 7TP.

The information is accurate at base map scale but any enlargement would be misleading.

Reproduction in whole or in part by any means is prohibited without the prior permission of MAFF.

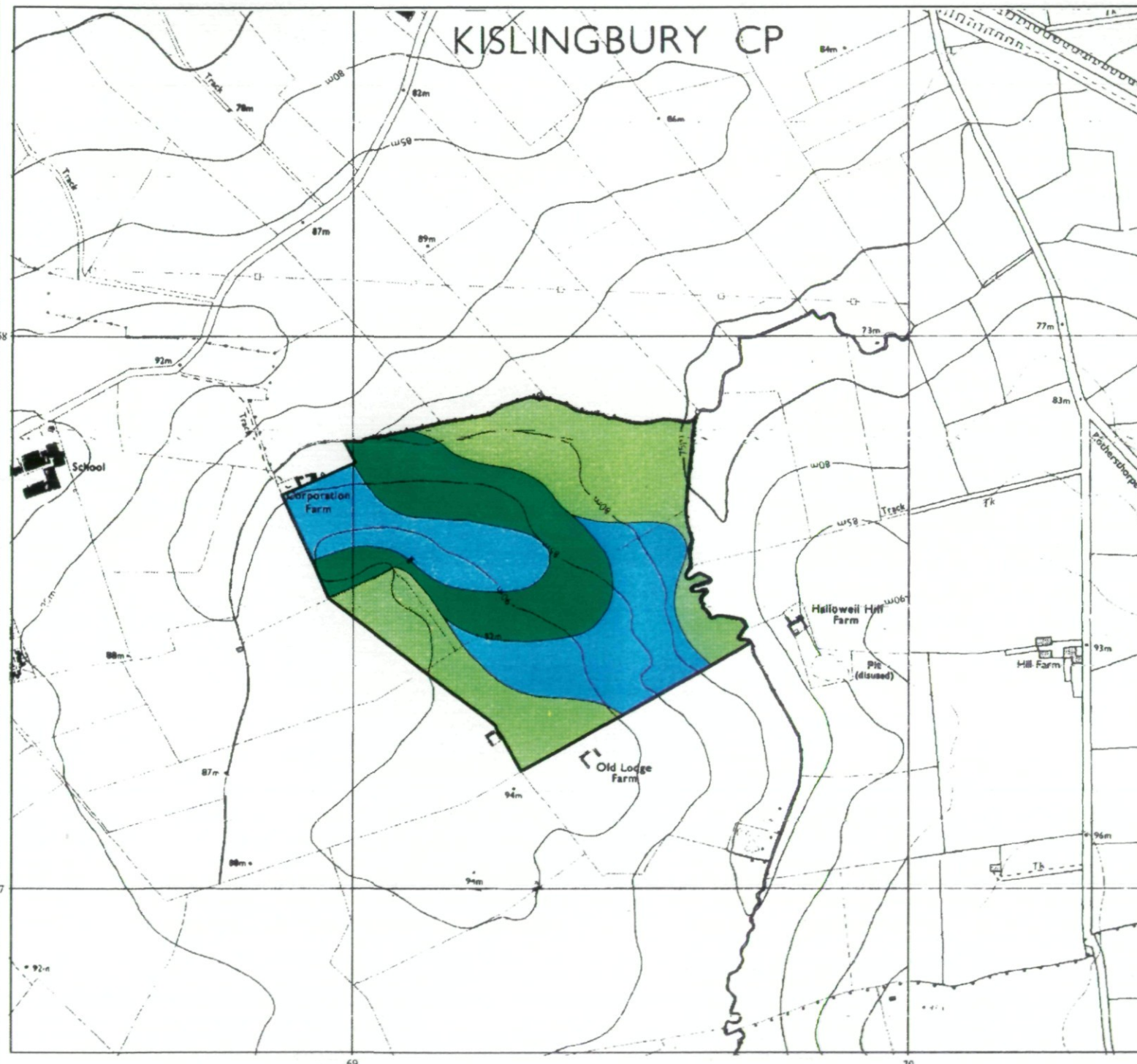
Surveyed and drawn by the Resource Planning Team, ADAS Statutory Unit, Huntingdon.

Based on the 1982 Ordnance Survey 1:10,000 map with the permission of the Controller of Her Majesty's Stationery Office. Unauthorised reproduction infringes Crown copyright and may lead to prosecution or civil proceedings.

Source map(s): SP65NE, SP75NW

Reference no: 24/96

MAFF Licence No: GD272361  
© Crown Copyright Reserved 1996

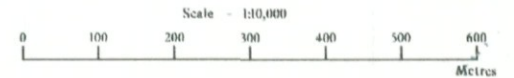




## Western Milton Sand Quarry, Bugbrooke, Northants.

### Soil Types

Soil Type	Topsoil	Upper Subsoil	Lower Subsoil
I	0-30/35 cm v. sli. stony MSL	30/35-65/80 cm v. sli. stony MSL/LMS	65/80-120 cm v. sli. stony LMS/MS
II	0-25/35 cm v. sli. stony MCL (occ. SCL)	25/35-65/80 cm v. sli. stony MCL/SCL	65/80-120 cm v. sli. stony C (occ. MSL/LMS)
III	0-25/30 cm v. sli. stony HCL/C	25/30-50/70 cm v. sli. stony C	50/70-120 cm v. sli. stony C



Surveyed and drawn by the Resource Planning Team, ADAS Statutory Unit, Huntingdon.  
Based on the 1982 Ordnance Survey 1:10,000 map with the permission of the Controller of Her Majesty's Stationery Office. Unauthorised reproduction infringes Crown copyright and may lead to prosecution or civil proceedings. MAFF Licence No: GD272361  
Source maps: SP65NE, SP75NW  
Reference no: 24/796 © Crown Copyright Reserved 1996

