

Agricultural Land Classification

DONCASTER U.D.P.

Site at Loversall

Agricultural Land

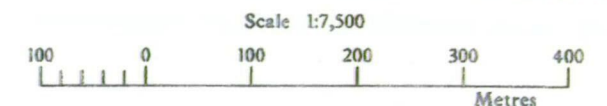
Grade	Quality	Area (ha)
1	Excellent	Nil
2	Very Good	5.3
3a	Good	35.9
3b	Moderate	10.1
4	Poor	Nil
5	Very Poor	Nil

Other Land Categories

Category	Area (ha)
Urban	2.8
Non-Agricultural	0.3
Woodland	2.5
Agricultural Buildings	Nil
Open Water	Nil
Not Surveyed	Nil

Total agricultural land area 51.3
Total survey area 56.9

* Grade/category not present within survey area



Further details contained in MAFF (1988) Agricultural Land Classification of England and Wales - Revised guidelines and criteria for grading the quality of agricultural land. MAFF (Publications), London SE99 7TP.

The information is accurate at the base map scale but any enlargement would be misleading.

Reproduction in whole or in part by any means is prohibited without the prior permission of MAFF.

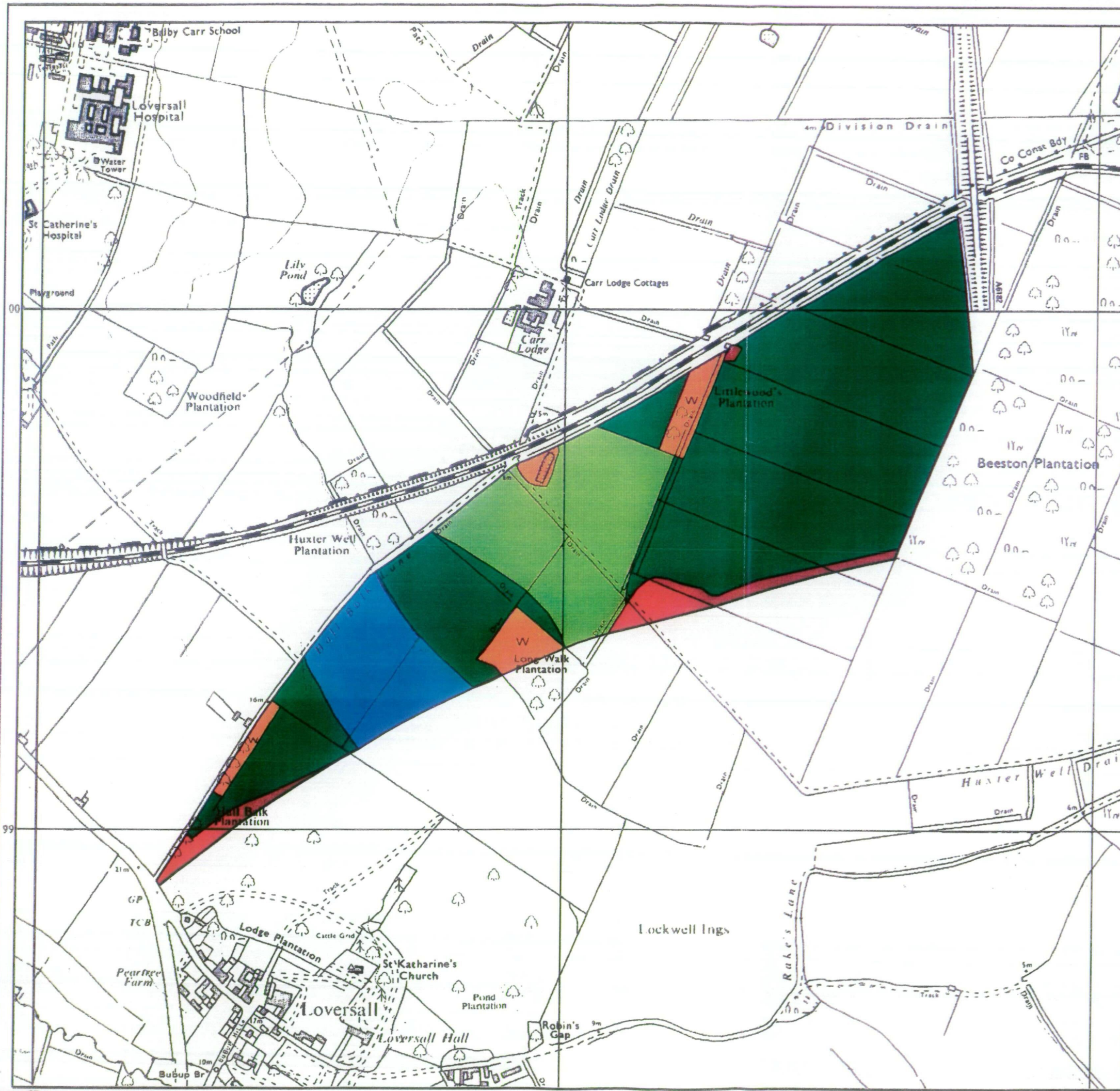
Surveyed and drawn by the Resource Planning Team, ADAS Statutory Unit Leeds

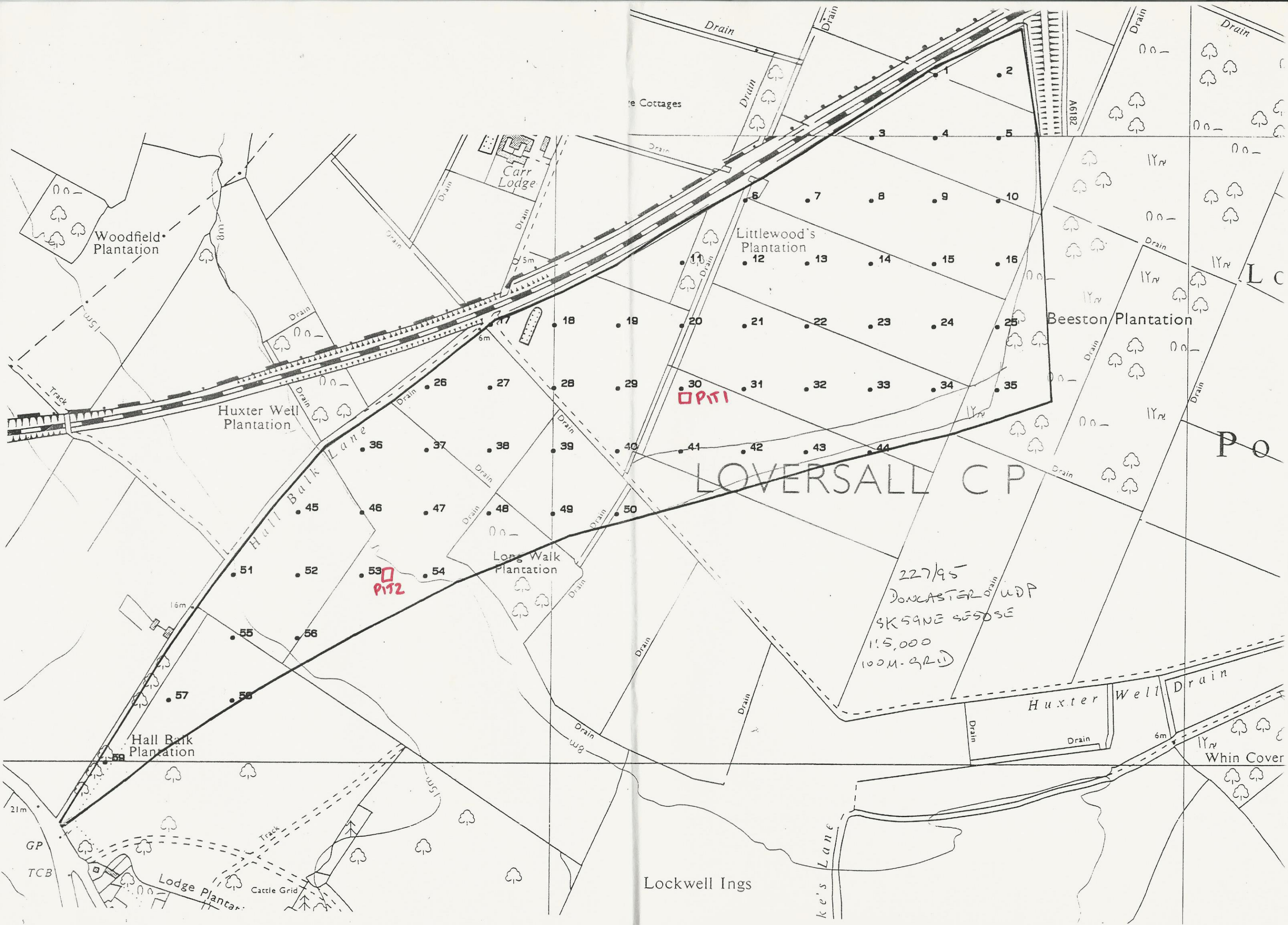
Based on the 1974 Ordnance Survey 1:10,000 map with the permission of the Controller of Her Majesty's Stationery Office.

Source Map(s): SK 59 NE, SE 50 SE.

Reference no. 227/95

© Crown Copyright Reserved 1995





Woodfield Plantation

The Cottages

Carr Lodge

Littlewood's Plantation

Beeston Plantation

Long Walk Plantation

Huxter Well Plantation

Hall Balk Plantation

Lodge Plantation

LOVERSALL CP

227/95
DONCASTER WDP
SK59NE SE50SE
115,000
100M. Q.R.11

PT1

PT2

Lockwell Ings

Whin Cover

GP

TCB

Cattle Grid

ke's Lane

A6182

8m

5m

6m

16m

21m

6m

W.S.1

Hall Balk Lane

Wg

Huxter Well

LC

PO

No.

No.

No.

12N

No.

12N

12N

12N

12N

12N

12N

12N

12N

12N

12N

12N

12N

A6182

A6182

A6182

A6182

A6182

A6182

A6182

A6182

A6182

A6182

A6182

A6182

A6182

A6182

A6182

A6182

A6182

A6182

A6182

A6182

A6182

A6182

A6182

A6182

A6182

A6182

A6182

A6182

A6182

A6182

A6182

A6182

A6182

A6182

A6182

A6182

A6182

A6182

A6182

A6182

A6182

A6182

A6182

A6182

A6182

A6182

A6182

A6182

A6182

A6182

A6182

A6182

A6182

A6182

A6182

A6182

A6182

A6182

A6182

A6182

A6182

A6182

A6182

A6182

A6182

A6182

A6182

A6182

A6182

A6182

A6182

A6182

A6182

A6182

A6182

A6182

A6182

A6182

A6182

A6182

A6182

A6182

A6182

A6182

A6182

A6182

A6182

A6182

A6182

A6182

A6182

A6182

A6182

A6182

A6182

A6182

A6182

A6182

A6182

A6182

A6182

A6182

A6182

A6182

A6182

A6182

A6182

A6182

A6182

A6182

A6182

A6182

A6182

A6182

A6182

A6182

A6182

A6182

A6182

A6182

A6182

A6182

A6182

A6182

A6182

A6182

A6182

A6182

A6182

A6182

A6182

A6182

A6182

A6182

A6182

A6182

A6182

A6182

A6182

A6182

A6182

A6182

A6182

A6182

A6182

A6182

A6182

A6182

A6182

A6182

A6182

A6182

A6182

A6182

A6182

A6182

A6182

A6182

A6182

A6182

A6182

A6182

A6182

A6182

A6182

A6182

A6182

A6182

A6182

A6182

A6182

A6182

A6182

A6182

A6182

A6182

A6182

A6182

A6182

A6182

A6182

A6182

A6182

A6182

A6182

A6182

A6182

A6182

A6182

A6182

A6182

A6182

A6182

A6182

A6182

A6182

A6182

A6182

A6182

A6182

A6182

A6182

A6182

A6182

A6182

A6182

A6182

A6182

A6182

A6182

A6182

A6182

A6182

A6182

A6182

A6182

A6182

A6182

A6182

A6182

A6182

A6182

A6182

A6182

A6182

A6182

A6182

A6182

A6182

A6182

A6182

A6182

A6182

A6182

A6182

A6182

A6182

A6182

A6182

A6182

A6182

A6182

A6182

A6182

A6182

A6182

A6182

A6182

A6182

A6182

A6182

A6182

A6182

A6182

A6182

A6182

A6182

A6182

A6182

A6182

A6182

A6182

A6182

A6182

A6182

A6182

A6182

A6182

A6182

A6182