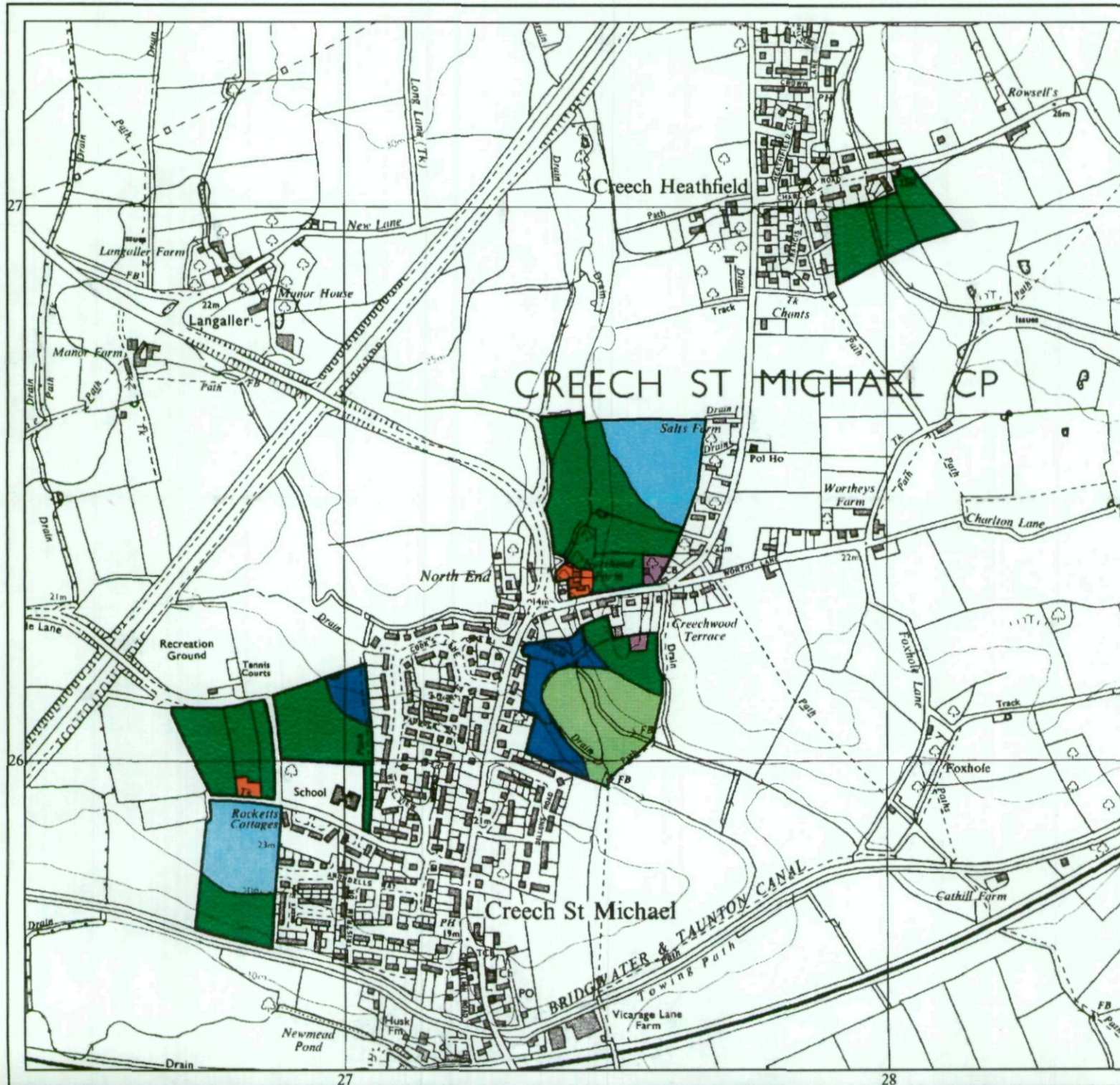


Agricultural Land Classification

TAUNTON DEANE LOCAL PLAN







CREECH ST MICHAEL



Agricultural Land

Grade	Quality	Area (ha)
1	Excellent	2.3
2	Very Good	4.6
3a	Good	13.9
3b	Moderate	2.9
4	Poor	nil
5	Very Poor	nil


Other Land Categories

	Urban	Area (ha) 0.4
	Non-Agricultural	nil
	Woodland	nil
	Agricultural Buildings	0.3
	Open Water	nil
	Not Surveyed	nil

Total agricultural land area 23.7
Total survey area 24.4

* Grade/category not present within survey area

Scale - 1:10,000



Further details contained in MAFF (1988) Agricultural Land Classification of England and Wales - Revised guidelines and criteria for grading the quality of agricultural land. MAFF (Publications), London SH99 TTP.
The information is accurate at the base map scale but any enlargement would be misleading.
Reproduction in whole or in part by any means is prohibited without the prior permission of MAFF.

Surveyed & drawn by the Resource Planning Team, ADAS Statutory Unit Taunton
Based on the 1986 Ordnance Survey 1:50,000 map with the permission of the Controller of Her Majesty's Stationery Office
Source Map(s): ST22N/E
Reference no. 77/794
© Crown Copyright Reserved 1994

Job No 77/94

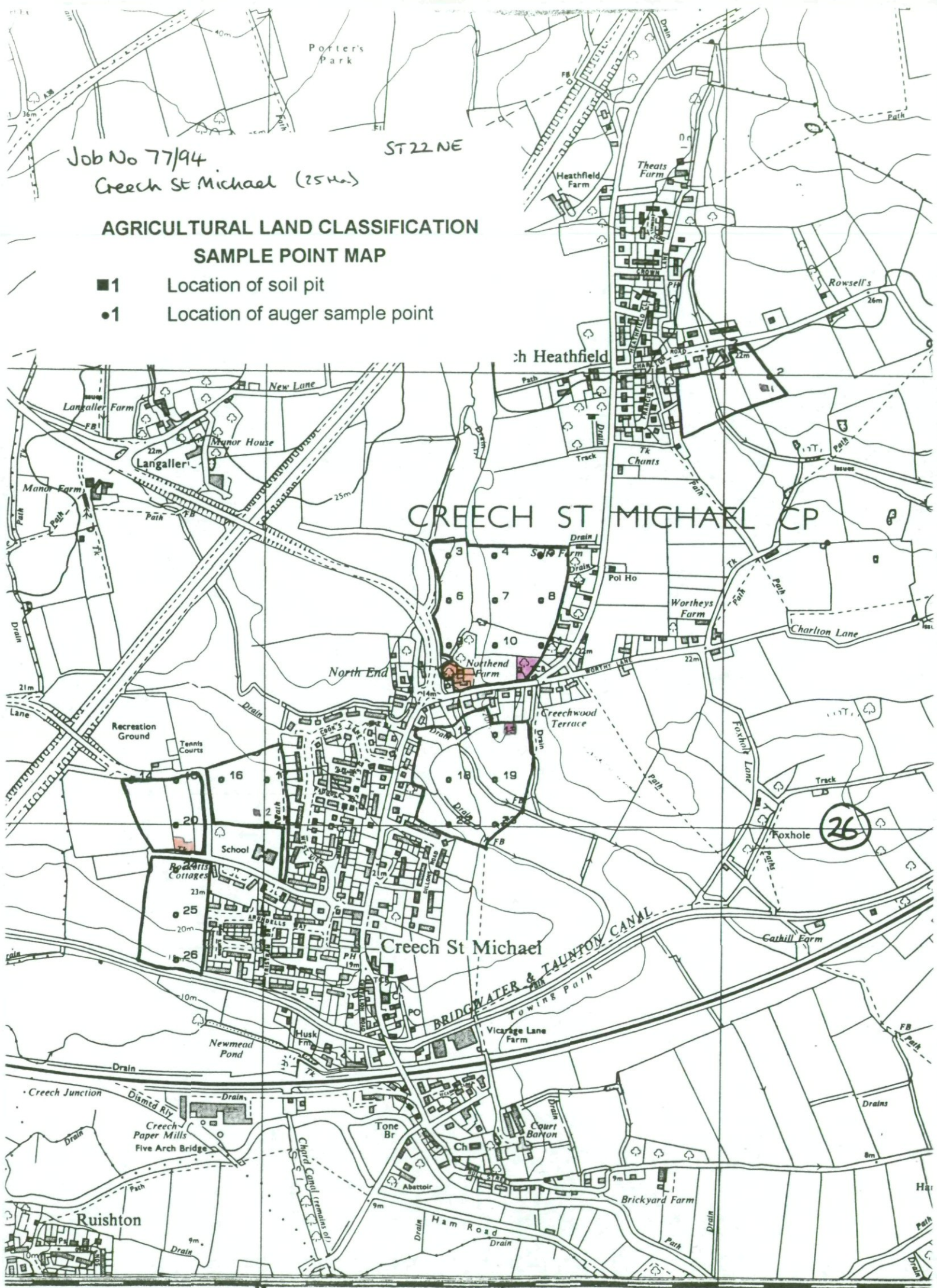
Creech St Michael (25 Ha)

ST22 NE

AGRICULTURAL LAND CLASSIFICATION

SAMPLE POINT MAP

- 1 Location of soil pit
- 1 Location of auger sample point



CREECH ST MICHAEL CP

Creech St Michael

BRIDGEWATER & TAUNTON CANAL

26